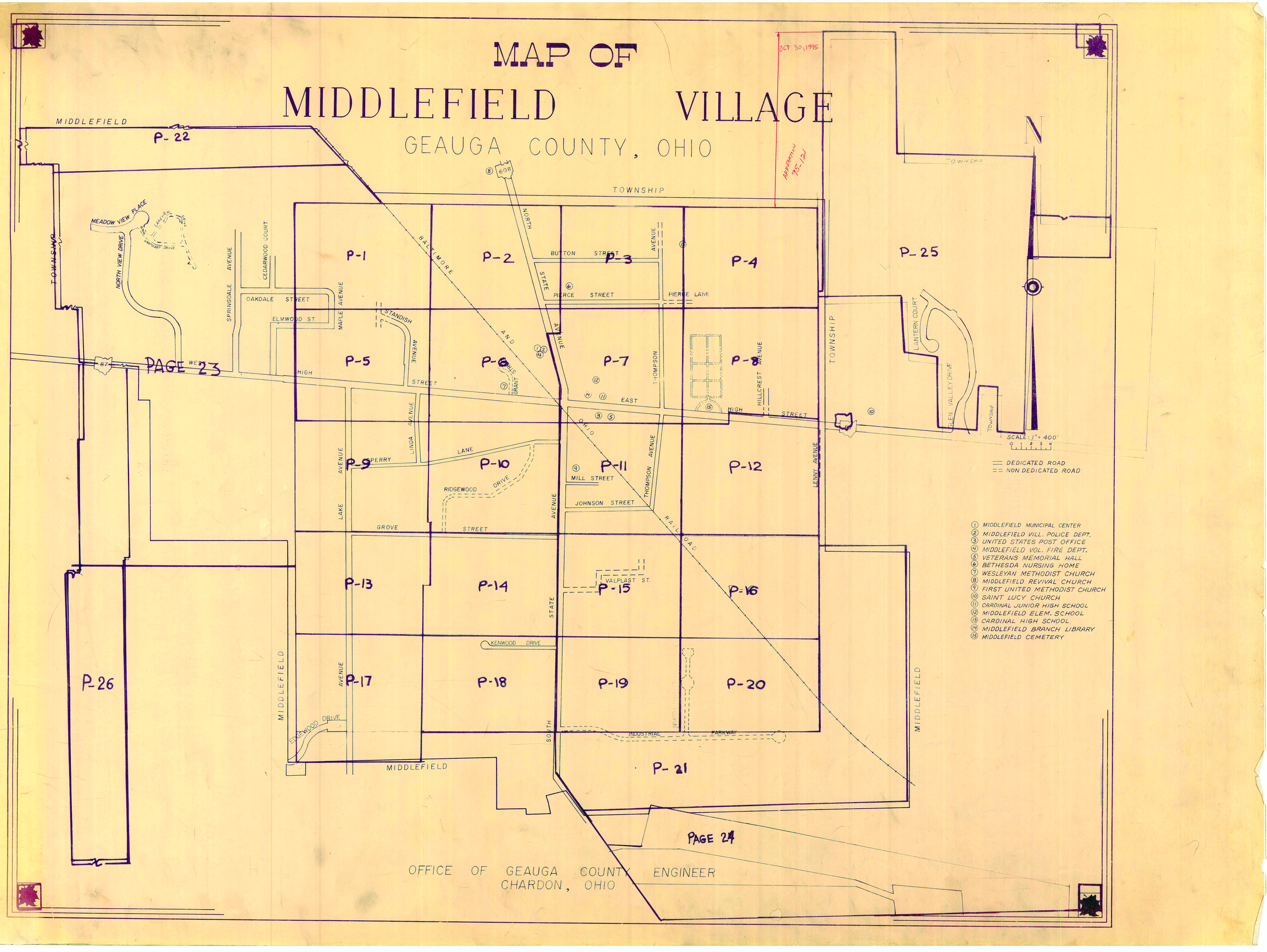
MAP OF
MIDDLEFIELD VILLAGE
GEAUGA COUNTY, OHIO
OCT 30, 1995
ANNEXATION 95-12
N
MIDDLEFIELD
TOWNSHIP
P-22
P-1
P-2
P-3
P-4
P-5
P-6
P-7
P-8
P-9
P-10
P-11
P-12
P-13
P-14
P-15
P-16
P-17
P-18
P-19
P-20
P-21
P-25
P-26
PAGE 23
PAGE 24
MEADOW VIEW PLACE
NORTH VIEW DRIVE
SPRINGDALE AVENUE
CEDARWOOD COURT
OAKDALE STREET
ELMWOOD ST.
MAPLE AVENUE
STANDISH AVENUE
BALTIMORE AND OHIO RAILROAD
NORTH STATE AVENUE
BUTTON STREET
PIERCE STREET
PIERCE LANE
THOMPSON AVENUE
HILLCREST AVENUE
LANTERN COURT
GLEN VALLEY DRIVE
WEST HIGH STREET
EAST HIGH STREET
GRANT STREET
LINDA AVENUE
SPERRY LANE
RIDGEWOOD DRIVE
MILL STREET
JOHNSON STREET
LENNY AVENUE
LAKE AVENUE
GROVE STREET
VALPLAST ST.
KENWOOD DRIVE
EDGEWOOD DRIVE
SOUTH STATE AVENUE
INDUSTRIAL PARKWAY
SCALE: 1" = 400'
DEDICATED ROAD
NON DEDICATED ROAD
① MIDDLEFIELD MUNICIPAL CENTER
② MIDDLEFIELD VILL. POLICE DEPT.
③ UNITED STATES POST OFFICE
④ MIDDLEFIELD VOL. FIRE DEPT.
⑤ VETERANS MEMORIAL HALL
⑥ BETHESDA NURSING HOME
⑦ WESLEYAN METHODIST CHURCH
⑧ MIDDLEFIELD REVIVAL CHURCH
⑨ FIRST UNITED METHODIST CHURCH
⑩ SAINT LUCY CHURCH
⑪ CARDINAL JUNIOR HIGH SCHOOL
⑫ MIDDLEFIELD ELEM. SCHOOL
⑬ CARDINAL HIGH SCHOOL
⑭ MIDDLEFIELD BRANCH LIBRARY
⑮ MIDDLEFIELD CEMETERY
OFFICE OF GEAUGA COUNTY ENGINEER
CHARDON, OHIO

MIDDLEFIELD VILLAGE

PAGE 1

CORPORATION LINE

7.51 Ac. ± Village

8.30 Ac. ± of Village

SEE PAGES 22 + 23

BAK DEVELOPMENT CO.
695-670
82.6471Ac TOTAL of PARCEL #1

LOT 21

LOT 22

781-12.04

B. & O. PARCEL #31 CONTINUED
4.25 Ac.

12.40 Ac.

STANLEY A & MARY JANE DAROCHA
735-191

7 Ac.

MATCH LINE

814.8

187-454
City of Akron
3 Ac.

100'

PAGE TWO

SEE PAGES 22+23; 2

SCALE 1"=66'

JANUARY 1, 1985

CORPORATION LINE

LOT LINE

751.25'

4 Ac.

118.7'
118.7'

178-236 City of Akron

3.21 Ac.

221-383 M. H. Gooding et al

7.2526Ac

R.M. EVANS
1.0674Ac.

453-460
815-565, 567

N 426-254

257.82'

.78 A

R. Evans

815-565

426-125

M & B 2 Developers, Inc.

.873 Ac.

187-380 City of Akron 4.75 Ac.

MATCH LINE

LOT LINE

150'

149.44'

LOT LINE

SEE PAGE FIVE

RELATIVE REPRESENTATION
MIDDLEFIELD PLATS
PG. 1

MIDDLEFIELD VILLAGE

PAGE 2

CORPORATION LINE

12.40 AC.

STANLEY A. & MARY JANE DAROCHA
735-191

LOT 22

± 5.60 AC. Village

838-56
Mary Yoders
Amish Kitchen

NORTH STATE AVE

MATCH LINE

PAGE ONE

SEE PAGE THREE

11.86 Ch.
239-89 R.& B. Gates 2.28 A.
611-92 681-917

440'
399-610 1 AC.
K.B. HERRICK
731-316 972-205
5 Ch
K.B. Herrick .50 Ac.
972-205
5 Ch
440'
S.L. & D.A. ANDERSON
762-859
879-174 .73 Ac.
N.A. Miller
653-489 .33 Ac.
D.S. PLEVA, JR.
907-837 .12 Ac.

2.5 A.

719-436
B. Gates

239-314
E.& H. Eisenwine
1009-494
$1.95
L.F. Zembrycki .24 Ac.
969-1145

614.8'
187-454 City of Akron 3 Ac.
2.22 Ch
1.1 Ch
110'
1.0 Ch
0.45 Ch
0.45 Ch
14.05 Ch
483.5'
7.35 Ch
4.97 Ch
7.0 Ch
50'
99'
42.72'
36'
315.7'
PARCEL #31 CONTAINED 4.25 AC
781-1206
125'
100'
513-923-J.& N. THOMAS
2 Ac.
883.58'
J. & N. THomas .35 A.
783-876
762-1072
C.S. RUSSELL, II & M. RUSSELL
614'
783-876
751-456 .60 Ac.
226-117
572.22'
C.S. RUSSELL, II & M. RUSSELL
769-567; 783-878
4 Ac.
187-380 1.71 Ac.
187-380 City of Akron 4.75 Ac.
134.07'
G. & M. Dines
699-1083 .644 Ac
.589 A.
M.J. & M.L. BRYSON
1001-546
2 Ac.
R.M. & A. BONTRAGER
877-608
LOT LINE
SEE PAGE SIX

108.8'
20'
.184
48'
835-535
201.8'
783-876
111-651
762-1072
212.91'
21.5
.22 A.
769-567
783-878
.27 Ac.
231'
42'
55'
110'
66'
MARJOAN ASSOCIATES
983-654
3.42 Ac.
J.J. ROGERS, Jr. .18A
K.M. ROGERS 729-1091
190'
192.67'
259-101 E. THOMAS
423-734
.25 Ac.
178.58'
176.71'
R.A. DUNCAN
231-25
712-549
.20 Ac
185'
42.3'
48'
41'
41.5'
50'
85'
37.36'
BUTTON ST.
PIERCE ST.
70'
MATCH LINE
SEE PAGE

N
W E
SCALE 1"=66'

JAN. 1, 1995

RELATIVE REPRESENTATION
MIDDLEFIELD VILLAGE
PG. 2

MIDDLEFIELD VILLAGE

PAGE 3

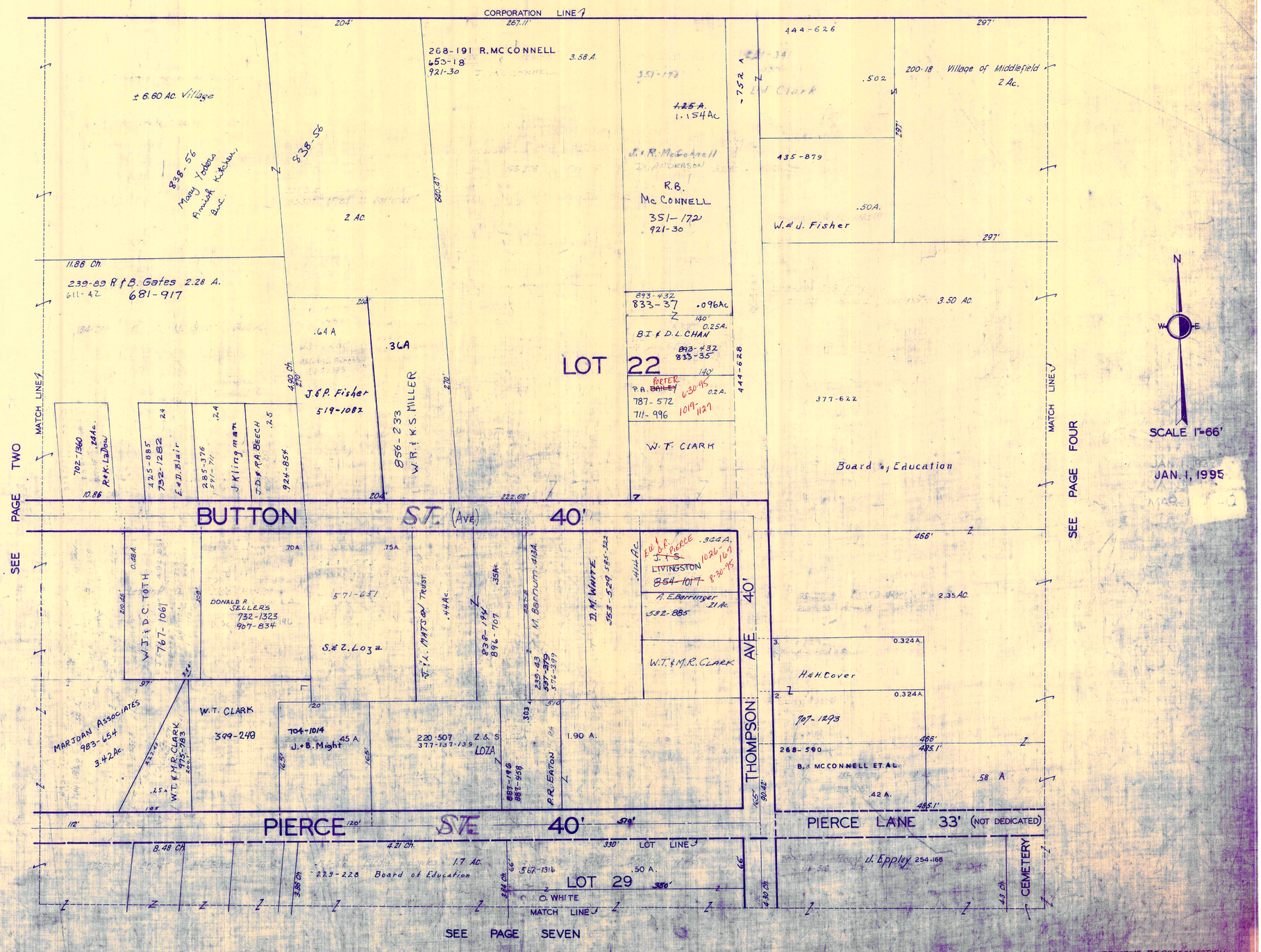

RELATIVE REPRESENTATION

MIDDLEFIELD VILLAGE
PG. 3

MIDDLEFIELD VILLAGE



MIDDLEFIELD VILLAGE

PAGE 5

SEE PAGE ONE

SEE PAGE SIX

SEE PAGE NINE

JAN. 1, 1995

SCALE 1"=66'

N W E

CORPORATION LINE

LOT LINE

LOT 30

LOT 29

M. & B. SUBD. VOL. 10 PG. 5

ORCHARD

HIGH ST. 66'

LAKE AVE 60'

STANDISH AVE

Linda Ave.

R. M. EVANS 426-254

D. B. ALLEN 669-1211 11

CHARLES L. & ELLA L. HALL 733-1128 10

S. D. DRUHOT 9 808-902

P. PORCZYNSKI (Trustee) 609-759 8 686-1359

J. & K. Garlich 621-999 7

T. & R. SZ HUTTEMEN 1009-804 3-16-95

M & B DEV. INC. 2

C. J. & S. OHL 879-163 3

D. M. & H. P. CUMBERLEDGE 4 996-612

J. & M. GORDON 854-468 859-423 5

855-752 6 T. L., Sr. & R. L. TRASK

A. J. & M. KOYNOCK 976-577 1

THOMAS E. McGRAHAMAN 936-1041 743-496

562-588 J. & M. STEWART

D. Ucchino 418-176 786-846

R. & D. M. VONDRASEK 900-1307

S. Durkot

M. E. & C. M. SCHLEGER .74Ac. 989-680

M. Forsyth 431-277 582-333 .395Ac.

Chas. M. & Pearl L. FRUERLING 1000-482

A. S., Jr. & R. A. BALKO 1000-486 .275Ac.

A. S. A-852 .22 R. Warne

VAUGHN / SHEE HIGH SCHOOL SUBDIVISION

311-389 979-813 994-814

TJ & ME Hall Heirs Trustees

M. A. DULKA 763-932 902-15

City of Akron 3.21 Ac

209' 178.238

189.42'

788.42'

8.30 Ac. in Tp. 14.09 " in Vill.

247-387 221-383 M. H. Gooding

7.2526 Ac. 8.32 Ac.

B & B Trask 669-913

R. W. Dovico 973-962 868-624

342 A.

836-363 L. & P. SAUTHMAN

834-363 992-176

SAUSKO 836-366

H. Kovasewics

R. W. Dovico 913-962 868-624

R. & M. Moss TRUSTEE 908-962 927-1101

908-962 927-1101

M & B DEV. INC. 926-125 .25 68Ac. PARCEL #1

R. Moss TRUSTEE 925-355 982-614 732-961 PARCEL #2

R. Moss TRUSTEE 925-355 982-614 732-961

934-803 .43A.

R. & D. M. VONDRASEK 900-1307

361-465

S. Durkot

V. & B. CLAY 653-822

H. Cochran 822-1136 930-957

DARREA KUMP 999-1107

671-242 MC CLURG 513-356 853-177

243-415

761-337

B. & E. J. YOUSKAK TRUSTEES 513-415 601-761 985-1110 .35Ac.

E. E. ALVORD TRUSTEE 798-990

E. E. ALVORD 798-990

R. M. LOXTERMAN 770-115

Mr. & C. A. CAPPALDI 770-115

G. & S. Eaton 418-1002

Eli Levi Miller, Jr. 738-1095

L. TOWN .50 Ac. 538-1177

W. K. & G. S. TOWN .80 Ac. 550-808

E. M. Potter 684-753 858-937

C. E. I. CO. .43 Ac.

T. & A. HAUETER 826-162

826-162

988-507

714-1127 R. T. MOORE HEAD

J. V. & F. M. WARNER 1000-1008 550-1386

393-815

991-975

R. & L. Gsokmay

434-86 R. L. FRITTNGER parcel # 3 3.96Ac.

H. P. QUINN 710-1069

988-415

E. E. ALVORD TRUSTEE 798-990

MATCH LINE

RELATIVE REPRESENTATION

MIDDLEFIELD VILLAGE

PG. 5

MIDDLEFIELD VILLAGE

SEE PAGE TWO

LOT LINE

187-380 City of Akron 4.75 Ac.

63' 0.81 Ch.

10.25 Ch.

178-236 City of Akron 3.21 Ac.

3.25 Ch.

Parcel #30 2.65Ac.

B. F. McClurg 501-513 2.40 Ac. 735-707

0.8 Ac. 502-141

N. STATE AVE 66'

78' B.&O. R.R.

The VILLAGE OF MIDDLEFIELD

3.125 Ac.

300-218 J. ROSE

S.R. Rose 861-979

187-455 City of Akron 2 Ac.

0.2A.

825'

339'

248'

471 Ch.

P.W.M.L.C. BACON MAHONEY 919-1222

.37 Ac.

D.C.I.K.M. DIETRICH 766-369

.25 Ac.

.38

682-439, 443, 446, 449, 452, 455, 466

282-610 MIDDLEFIELD VOLUNTEER FIRE DEPT. 3.53 A

14 Ch.

100'

372'

SEE PAGE SEVEN

SEE PAGE FIVE

3 Ch.

1.5 Ch.

1.5 Ch.

889.42'

1 Ac.

300-221

S. R. ROSE 861-979

6.67 Ch.

J. ROSE 1 Ac.

255-339 GAT MARKS

6.67 Ch.

LOT 29

C.L. SPIKELL 670-857

2.75 AC.

3-H REALTY GROUP 751-183

(total of 3.809 Ac.)

.57 AC. THE PEOPLES SAVINGS & LOAN COMPANY 619-1318

542-998 D.L. & P.A. McDONALD 901-970 .58 Ac.

396-357 THE VILLAGE OF MIDDLEFIELD 31 Ac. 665-513

Village of Middlefield 628-426 .37A

30' 100'

SCALE 1"=66'

JAN. 1, 1995

G. H. SHETLER 201-412 754-1074 1005-351 M2495 .603 Ac.

C. & B. FERRY 635-1179 .50 Ac.

G. H. ROSE JR. 701-1203 766-743

R. Eales .50 Ac.

111-887

Mill Creek 33 Ac. 873-288

T.H.M. Bowman 873-1246

814-443 Missionary Soc. of Syracuse, N.Y. .50 Ac.

HIGH ST 66'

143 Ch.

G.J. Eaton TRUST 479-1002 889-1221 .35 Ac.

G.J. Eaton, TRUST 665-20 889-1219 .35 Ac.

R.W.A. Fritinger .35 Ac.

D.J. & N.J. PUMPORA 761-9 .35 Ac.

E.J. ROLL 764-1258 .35 Ac.

L.M.M. Fritinger 853-512 .35 Ac.

1410-874 M. Tryous .30 Ac.

E. MUMAW TRUSTEE .35 Ac.

K. KHARBUSTY 769-619 .17 A.

W. Tucker .50 Ac.

206-244 R.L. Fritinger Feed Co. 677-618 .79 Ac.

685-1181 L.M. FRITINGER 0.2723 Ac.

591-682 The Homes Ins. Comp.

661-745

WARNE FAMILY TRUST 992-1063# 1.068 Ac.

FFCA/IP 2.355 Ac. 791-708

E.L. MILLER, Jr. 738-1095

245-137 H. ZANG 33A

MATCH LINE

565-226 to 233

ETHEL McILROY ET AL

E.M.J. MILLER 874-812 6815

SEE PAGE TEN

RELATIVE REPRESENTATION

MIDDLEFIELD VILLAGE

PG. 6

MIDDLEFIELD VILLAGE

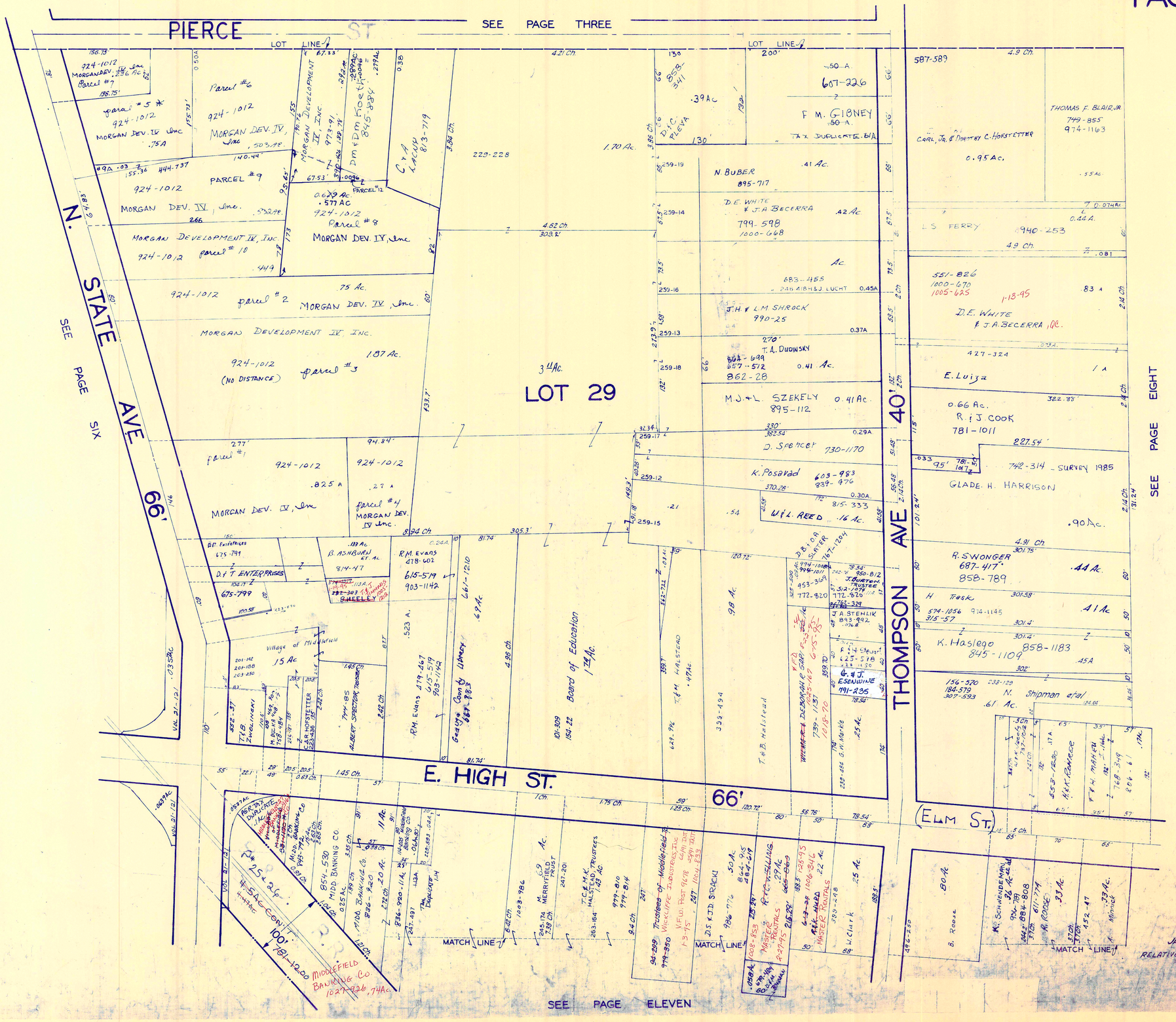

SEE PAGE ELEVEN

MIDDLEFIELD VILLAGE

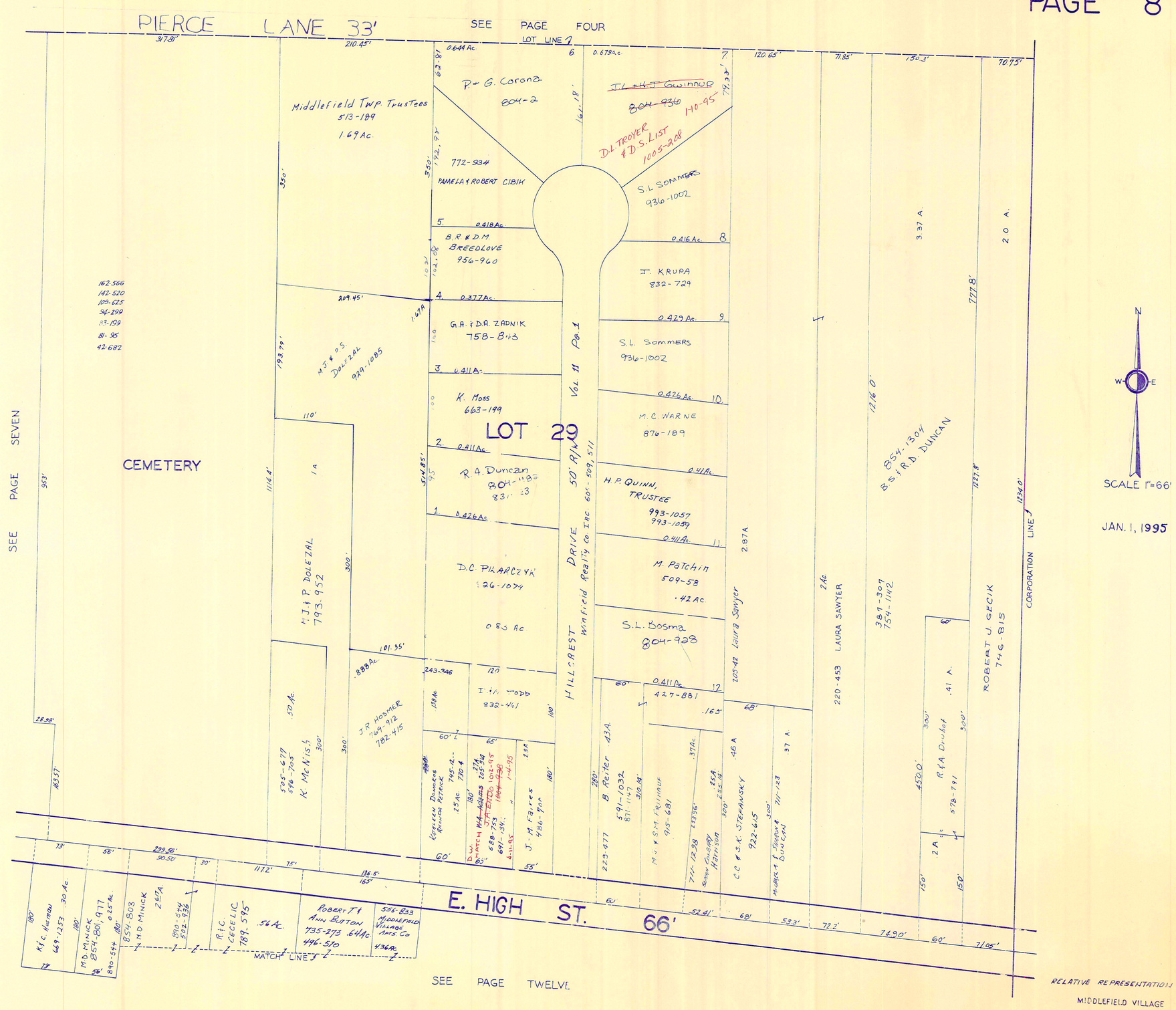

RELATIVE REPRESENTATION

MIDDLEFIELD VILLAGE

PG. 8

MIDDLEFIELD VILLAGE

PAGE 9

SEE PAGE FIVE

MATCH LINE

R & L. Csokmay 1.211A. .447A.

435-24

R. G. Fritinger .447A. 251-359 J&V. CUNNINGHAM

parcel #1 R.L. FRITINGER 434-86 .447Ac.

282-247

parcel #2 434-86 332.93'

409-28 R&B. Webb .60A

parcel #4 345' 434-86

parcel #3 3.96 Ac. 434-86 R.L. FRITINGER

317.5'

682.80'

V.R. & N.C. PITCHER 873-910 2 AC.

332.11'

662.22'

330.11'

LOT 30

CORPORATION LINE

396.8'

307'

307'

308-284

1.52 AC.

60'

516.3'

60'

5.69 Ch.

LOT LINE

AVE LAKE

H.P. QUINN 710-1089 .26A

16 .16A

MATCH LINE 631-60

.451A

988-415 798-990 .515A E.E. ALVORD TRUSTEE

E.E. ALVORD 798-990 0.255A

P & C. GIARDINA 813-1067 0.289A

E & P. Misterka 631-62 .485Ac.

562-794 .27A

.393Ac 813-1067

.2036Ac. 894-18 576-274

.306A

THE CASLOW FAMILY TRUST 257-151 266-190 576-274

.053A 631-79 894-16

T & B Abram 631-70 .58Ac.

.490A 631-76 938-512

.209A

992-1063 37

67A

WARNE'S FAMILY TRUST 992-1063

793.9'

J.A. & B.L. GINGERICH 986-25 .225Ac.

PAR #1

PAR #2 .101 Ac.

R.E. & M.L. JICHA 960-394 .32 Ac.

.108 Ac.

T & B Abram 631-70 .105 Ac.

426-704 578-1316 sp .31 A

T. & B. Abram

P. VERNO 515-1099 938-512 .29A

225.452

Sperry LANE 25'

140-305 Village of Middlefield 10.98 AC.

Linda Ave.

245.137

K.M. NEDNED 799-711 .335Ac.

.086Ac.

246-290 N. MARCU 936-468

.374Ac.

D.A. CAVANAUGH 912-650 .35Ac.

565-222 P. MUMAW 688-587 .53Ac.

MATCH LINE

PAGE TEN

SEE

N

W E

SCALE 1"=66'

JAN. 1, 1995

4.18 Ch.

1.14 Ch.

.824 AC.

260-42 9.89 Ch.

179 Ch.

2.78 Ac.

Martha A. Hicks

VILLAGE OF MIDDLEFIELD 515-217

W & U. PARKABY 833-1282

L.D. THOMSON 691-482 811-967 941-844

ALAN PFUND 695-1232 496-139 498-233 .305A.

A & P. ARNOLD 525-685

.41 AC.

.34 Ac.

.34 Ac.

200'

60' 25' 50' 50' 60'

SEE PAGE 10

R & H Harrington 636-190

532-995 J.A. BELL, TRUSTEE 667-207-209 987-77

6.30 A

2.80A.

B - 2.29Ac A

B.A. BELL, TRUSTEE 3.40A. .17.6A.

BELL, TRUSTEE 4-28-95

1013-951 1013-952

4-28-95

.535Ac

611-891 667-207 - 209 987-79 987-81

1013-954 1013-953

B.A. BELL, TRUSTEE

J.A. BELL, TRUSTEE 4-28-95

2.29Ac

MATCH LINE

SEE PAGE THIRTEEN

GROVE ST. 40'

RELATIVE REPRESENTATION

MIDDLEFIELD VILLAGE

PG. 9

MIDDLEFIELD VILLAGE

PAGE 10

SEE PAGE SIX

MATCH LINE

K. & M. NEDVED
799-711
.3A.
.086Ac

246-290 N&N. MARCU .37A.

ELI L. & JUDITH A. MILLER
739-1108
.35Ac

565-222
P. MUMAW
688-587
.50Ac

VOL 565 — PP 226 to 233
ETHEL McILROY
ET AL M.J. TRYBUS
Parcel #4
3.80 Ac R&N GIARDINA 1008-711
WAS - 16.5 Ac Bal.
1.11Ac
.91Ac

MILLER
.27Ac
1.11Ac

6-21-95
T.E. & P.S. MALINAS
1018-995

FFCA/IR
2.353 Ac.
794-768

C.B. WHITE
902-857

L. CUNNINGHAM
806-1019
0.534A

B. Klunfield
417-702

R&N Giardina
733-730

R.& S. MULLETT
905-711

168.96'

Village of Middlefield
0.72 AC.

174.43A

206-564 VILLAGE OF MIDDLEFIELD 3.8 A.

LOT 29

140-305 Village of Middlefield 10.98 Ac.

992-1063* 1.021 Ac.

WARNE FAMILY TRUST .562 AC
992-1063*

WARNE FAMILY TRUST 1.7 AC.
992-1063*

173-579 0.30 Ac.

856-457
1.1095Ac.

851-81
J.B. HUNTER
929-683

744-1183
DAVID JOSEPH & PATTY JUNE FULOP .33 Ac

F.E. & S.A. GUETTNER
947-1238 .33 Ac

391-371 SF9-1082 .33 Ac
G.& D. Duncan

R.G. & M.L. LADOW .50 Ac.
989-499

208-432 J.M. TOTH .50 Ac.
862-52
1010-491
3-22-95 T.J. TOTH & J.M. TOTH

E.E. & C.A. FOSTER .50 Ac
755-859
900-554

4.5 Ch.

G.& C. VanderKay .51 Ac.
706-652

657-539
D & J. McDowell .61 Ac.

5 Ch.

D.S. & C.A. PLEVA .61 Ac.
871-1136

5 Ch.

DA & RL Carney .25 Ac.
852-393

U.F. ARMIND .21 Ac.
1643-461

609-938 C. Simon .3 Ac.

E.E. & E.D. PFRENGER
1004-1115

E.W. & T.A. TAYLOR
901-346
927-436
1006-1130

J.R. & T.A. BLAIR
973-370

M.P. PROPERTIES
914-1129

J.T. WOLF
914-1129

Village of Middlefield 1.04 AC.

199-152

771-235

SEE PAGE NINE

MATCH LINE

4.54 Ch.

4.15 Ch.

1.14 Ch.

1.79 Ch.

Ridgewood Drive

546-882
855-1082
.28
P.W. STANTON

519-207
.19
W.L.B. HUMPHREY

ROY E. & JOANN ROSO
772-51

.824 AC.

Village of Middlefield

5.5-21.7

.21 Ac.

859-448 Parcel #1
.172 Ac

D.V. SMITH
.48Ac
556-842

P. STANTON Parcel #2
.178Ac
859-448

.50 Ac.
562-613
W.J.E.C.J. Reiter

.50 Ac.
J.Y. ROGERS
863-705
882-442
887-346

.50 Ac.
J.Y. ROGERS
863-705
882-442

.50 Ac.
701-137
926-251

B.G. Hobbs

.53 Ac.
B.F. GIBBS
890-435
936-251

.51 Ac.
J.A. & M.J. BRUNO
979-745

.31 Ac.
J.R. & B.M. HOCOX
866-405

.63 Ac.
W.D. & K. KIMMER
633-632

.59A
G.I. MAECH

.34 Ac.

.41Ac
J.R. & L.M. JACOBS
956-626

.39 A
C. & C. Vandenberg
609-567

SEE PAGE 9

200-110 Village of Middlefield 418'

50' 50' 36' 27.5' 87.5' 70' 80' 1.0825 Ch. 1.0825 Ch. 1.12 Ch. 75' 44' 44' 72.2' 74.25'

GROVE ST. 40'

SEE PAGE FOURTEEN

SOUTH STATE MAIN ST.

66'

SEE PAGE ELEVEN

SCALE 1"=66'

JAN. 1, 1995

MAR 15

RELATIVE REPRESENTATION

MIDDLEFIELD VILLAGE

PAGE 11

SEE PAGE SEVEN

SEE PAGE TEN

SEE PAGE TWELVE

SEE PAGE FIFTEEN

STATE AVE 66' OLD STATE RD.

SOUTH MAIN ST

GROVE ST.

MILL ST. 20'

JOHNSON ST. 40'

THOMPSON 40'

MATCH LINE

MIDDLEFIELD BANKING Co 1027-926 .74Ac

866-570 .598 Ac 1027-916

VILLAGE OF MIDDLEFIELD

EASEMENT

WESTERN RESERVE FARM COOPERATIVE, INC. 866-565

THE VILLAGE OF MIDDLEFIELD 781-1166 to 1215

GEAUGA LAND MARK, INC. 725-1180

Village of Middlefield 701-318 0.736 Ac.

F. Shafer .50 Ac 5-20-103

2708-932 142-257 M. E. Church 355-218 .875A.

174-186 .53 Ac.

M. GARDNER & A. REED 1-1945

Bruce Burrell 744-318 0.193 A.

217-117 A.F. KLEIN SHROT

224-111 B. Thomas .40 Ac

L. & G. ROSE Jr. 783-437 550-963

D.M. SPENCER 882-1012 .165 Ac.

J.J. & J.A. St. George 994-376

P. STACHOWSKI C. HAUSER-STACHOWSKI 942-1062

R.L. DUNCAN 678-688 .1923 Ac.

R.L. DUNCAN 678-688 673-492

WESTERN RESERVE COOPERATIVE, INC. 957-246 .272A

J. JEMISON 578-977 .47Ac

J. Jemison 480-315

Rec. of Wills F-284 J-62

D.L. NELLIS 912-1295 25Ac.

M.S. DODD & J.G. WAHL II 1629-1313 .361A.

729-430 H.C. & A.E. STEPHAN .37A.

JOHNSON RUBBER CO. 538-983 1.40 Ac.

Johnson Rubber Co. 206-78

Village of Middlefield 141-630 30' Easement

A.R. III & D.R. MULLEN 637-1049 1.22A

1.71 Ac.

229-98 Johnson Rubber Co.

LOT 29

D.S. & J.D. SIEracki 494-619 884-915 986-7776

679-429 .104Ac

D.M. BOWMAN 674-525 .45 Ac

T. & B. ABRAM 799-752 0.18Ac.

K. SCHWENDEMAN 884-808 930-1187 .34 Ac.

CHRIS WHITE 611-771 .33 Ac. 460-42

.33 Ac.

M. CROWE 296-256 558-148 .50Ac.

J.L. CLARKE .50 Ac. 553-624

492-781 W. POOLE .38 Ac.

L.L. & V.A. LAMBERT 982-1167 .37 Ac.

C.D. HOFSTETTER 574-1398 .50 Ac.

.75 Ac.

M.J. & P.S. DOLEZAL 882-582

508-150 The Johnson Rubber Co. 193-283 .38 Ac. 558-949

PARCEL #1 .222Ac 260-248

PARCEL #3 C.B. GREENAWAY .128 Ac. 260-248

558-949

Johnson Rubber Company 538-140 1.03 Ac

442.85'

2145'

99'

859-642 BP Oil CO.

Johnson Rubber Co. 508-23 4A.

PITTSBURG & WESTERN R.R. P# 225 + 26 781-1200 4.59 Ac.

212-69 212-71 JOHNSON RUBBER CO. 222 Ac.

.03 Ac. 184-171 Vill. of Middlefield .03 Ac.

.04 Ac.

.11 Ac.

.50 Ac.

1 Ac.

SCALE 1" = 66'

JAN. 1, 1995

RELATIVE REPRESENTATION

PG. 11

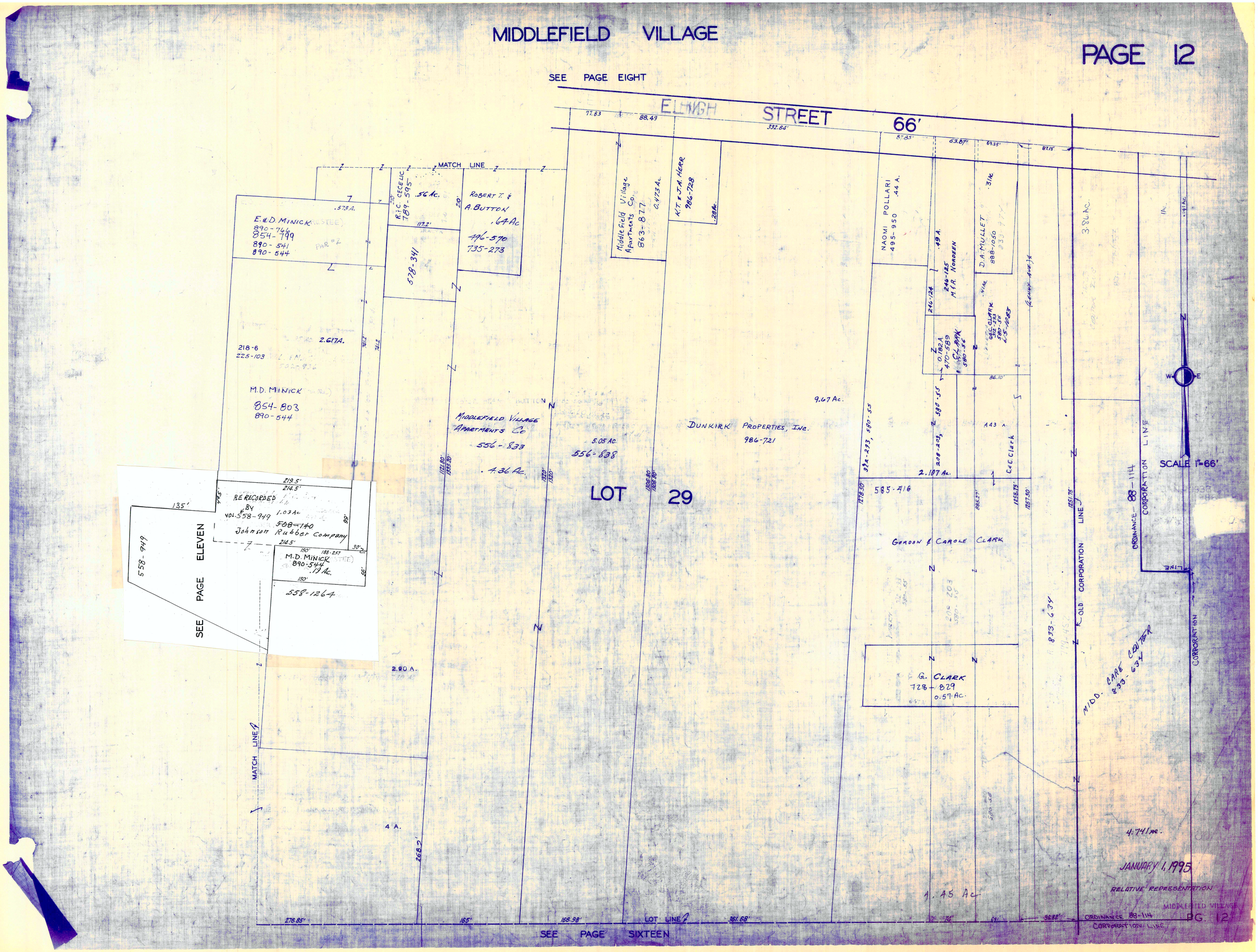
MIDDLEFIELD VILLAGE
PAGE 12
SEE PAGE EIGHT
ELLWOOD STREET 66'
MATCH LINE
E.&D. MINICK
890-766
854-799
890-541
890-544
R.I.C. CECELIC
789-595
.56 Ac.
ROBERT T. & A. BUTTON
.64 Ac
496-570
735-273
578-341
Middlefield Village Apartments Co.
863-877
0.473 Ac.
K.T. & J.A. HERR
986-728
NAOMI POLLARI
495-950
.44 A.
D.A. MULLET
888-1050
246-125
M.&R. NORDEEN
218-6
225-103
2.617A.
M.D. MINICK
854-803
890-544
MIDDLEFIELD VILLAGE APARTMENTS Co
556-833
4.36 Ac.
5.05 Ac.
556-838
DUNKIRK PROPERTIES, INC.
986-721
9.67 Ac.
LOT 29
2.107 Ac.
585-416
GORDON & CAROLE CLARK
G. CLARK
728-829
0.57 Ac.
833-634
MIDD. CARE CENTER
833-634
OLD CORPORATION LINE
CORPORATION LINE
ORDINANCE 88-114
SCALE 1"=66'
R.E. RECORDED BY VOL. 558-949
1.03 Ac
508-140
Johnson Rubber Company
M.D. MINICK
890-544
.19 Ac.
558-1264
558-949
SEE PAGE ELEVEN
2.80 A.
4 A.
4.741 Ac.
1.45 Ac
JANUARY 1, 1995
RELATIVE REPRESENTATION
MIDDLEFIELD VILLAGE
PG. 12
276.85'
165'
166.98'
LOT LINE
361.68'
SEE PAGE SIXTEEN

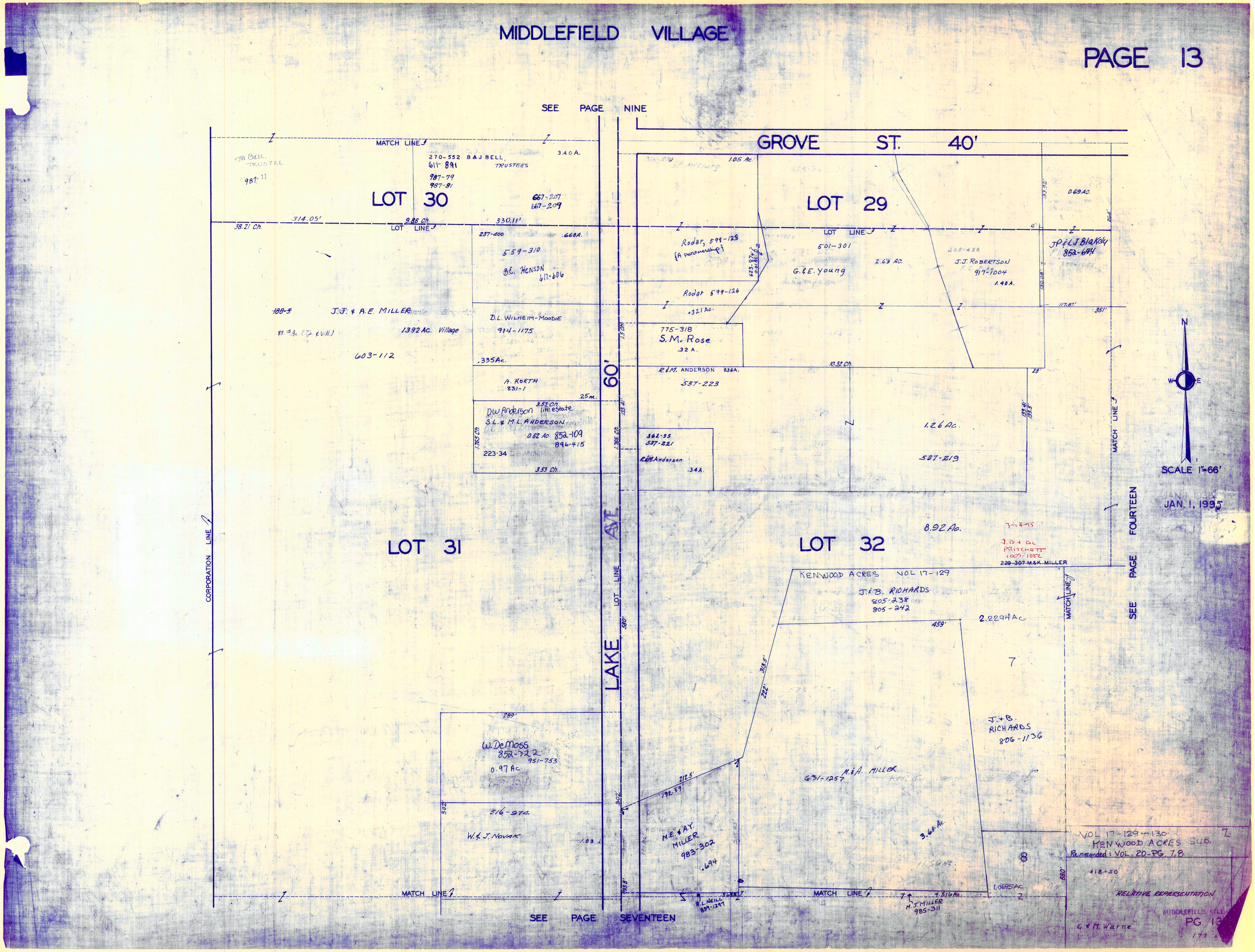
MIDDLEFIELD VILLAGE
PAGE 13
SEE PAGE NINE
GROVE ST. 40'
LOT 30
LOT 29
LOT 31
LOT 32
LAKE AVE. 60'
CORPORATION LINE
MATCH LINE
LOT LINE
SEE PAGE SEVENTEEN
SEE PAGE FOURTEEN
SCALE 1"=66'
JAN. 1, 1995
270-552 B&J BELL, TRUSTEES
611-891
987-79
987-81
667-207
667-209
3.40 A.
314.05'
9.86 Ch.
330.11'
38.21 Ch.
237-400
.668A.
559-310
B.E. HENSON
617-606
J.J. & A.E. MILLER
13.92 Ac. Village
603-112
D.L. WILHEIM-MOODIE
914-1175
.335Ac.
A. KORTH
831-1
.25 Ac.
DW Anderson life estate
S.L. & M.L. ANDERSON
0.62 Ac. 852-109
896-415
223-34
3.53 Ch.
1.05 Ac.
Rodar, 599-128
{A Partnership}
501-301
G.&E. Young
2.63 AC.
J.J. ROBERTSON
917-1004
1.40 A.
0.69 AC.
JP&LJ Blakely
852-644
Rodar 599-126
.321 Ac.
775-318
S.M. Rose
.32 A.
R.&M. ANDERSON
537-223
10.32 Ch.
1.26 Ac.
537-219
362-95
537-221
R&M Anderson
.34 A.
8.92 Ac.
3-14-95
J.D. & DL PRITCHETT
1007-1082
229-307 M&K MILLER
KENWOOD ACRES VOL 17-129
J.&B. RICHARDS
805-238
805-242
2.229 Ac
459'
7
J.&B. RICHARDS
806-1136
M.&A. MILLER
631-1257
3.61 Ac.
8
1.0695 Ac.
4.516 Ac.
M.J. MILLER
985-311
R.L. NEILL
839-1297
M.E. & A.Y. MILLER
983-302
.694
W. DeMoss
852-722
951-753
0.97 Ac.
516-974
W.&J. NOVAK
1.03
289'
302'
313.5'
222'
212.5'
192.59'
VOL 17-129-130
KENWOOD ACRES SUB.
Re-recorded: VOL. 20-PG. 7,8
418-50
RELATIVE REPRESENTATION
G.&M. Warne
MIDDLEFIELD VILL.
PG. 13

MIDDLEFIELD VILLAGE

PAGE 14

SEE PAGE TEN

GROVE ST. 40'

LOT 29

LOT 32

SOUTH STATE AVE 66'

KENWOOD DRIVE 50'

MATCH LINE

SEE PAGE THIRTEEN

SEE PAGE FIFTEEN

SEE PAGE EIGHTEEN

SCALE 1"=66'

JAN. 1, 1995

RELATIVE REPRESENTATION

MIDDLEFIELD VILLAGE

PG. 14

MIDDLEFIELD VILLAGE

PAGE 15

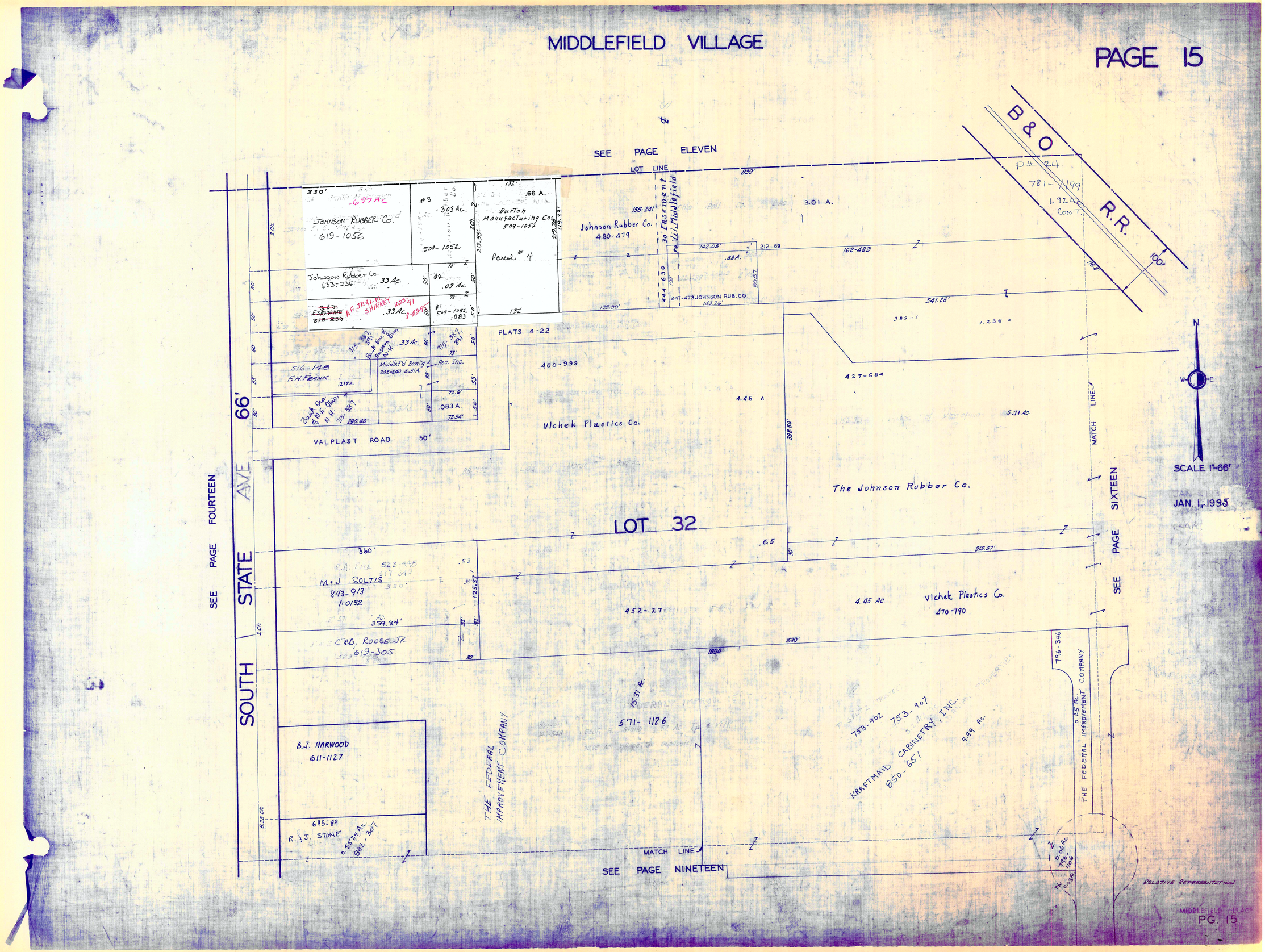

MIDDLEFIELD VILLAGE

PAGE 16

SEE PAGE TWELVE

762.63'

LOT LINE

7.01 AC.

220-324 JOHNSON RUBBER CO.

162-489 Johnson Rubber Co.

N

P# 24 1.92Ac 781-1199

THE VILLAGE OF MIDDLEFIELD

BROAD ST.

P# 23 CONT.

1.9 SAc 781-1198

100'

11.68 ch

54.73'

625.35'

LOT 32

192-321 Village of Middlefield

~~8.965~~ AC.

5.7 AC

427-684

MIDDLEFIELD 781-1166 to 1215

MATCH LINE

SEE PAGE FIFTEEN

207.90'

452-27

4.75 AC

Vlchek Plastics Co. 470-790

15.31 AC.

THE FEDERAL IMPROVEMENT COMPANY

571-1126

THE FEDERAL IMPROVEMENT COMPANY

571-1126

38.5590 AC.

CORPORATION LINE

SEE PAGE 21

N

W E

SCALE 1"=66'

JAN. 1, 1995

MATCH LINE

SEE PAGE TWENTY

RELATIVE REPRESENTATION

MIDDLEFIELD VILLAGE

PG. 16

MIDDLEFIELD VILLAGE

PAGE 17

SEE PAGE THIRTEEN

MATCH LINE

Lawrence E. and Diane J. Reynolds
722-550

.9429 Ac.

W.H. PARNABY, JR.
956-631

.5631 Ac.

.8448 Ac.

894-10
410-1035
THE KAUFFMAN FAMILY TRUST
1.01 A

LOT 31

.1957 Ac.

.672 Ac. 16.59 Ch. 532 Ac. .5 Ac.

E.R. JOHNSTON
884-786
884-1016
927-11

A.A.L. MURTON
843-548

D.M. & D.J. HOSTETLER
929-660

.56 Ac.
601-53
P.H. & L.J. Smallwood

CLOVERDALE ESTATES II

12-145

SL. 1-8 NORTHEAST ENTERPRISES
643-540

.514 Ac.

J.M. KULA & J.A. KLEVE
963-769

D. Watson
815-916

319-271
803-1124

2.87 Ac. Fmr.
2.00 Ac. Vill.

P.M. Fritinger

FRITINGER FAMILY TRUST
895-279
1.69 Ac.

A & T. WATSON
831-591
853-850

T.L. PITCHER
979-1103

.5 Ac.

.569 Ac.

D. & G. WATSON
808-1254

.572 Ac.

.63 Ac.

CORPORATION LINE

CLOVERDALE DR. (TOWNSHIP)

VOL 21-125 — ANNEXATION

S/4 1 = 1.492 Ac

S/2 2 = 1.6 Ac

RESOLUTION 93-27 — ORDINANCE 94-104

SEE PAGE 26

60' LAKE AVE

LOT LINE

423.8'

R. NEILL
839-1297

183.09' .565 Ac.

MATCH LINE

431-834

M.J. MILLER
985-311
4.516 Ac.

LOT 32

423-657

1.75 A

J. & M. Usher

1.50 A.

Christine Greenaway
677-635

536.4'
552.33'

THE SMALLWOOD FAMILY TRUST Tp. & Vill.
ESTHER R. SMALLWOOD, TRUSTEE
817-506
922-1202 (New Survey)
2.058 Ac.
2.067 Ac. LEFT

E. & N. CHUPP, TRUSTEES
840-852
1007-843
2-10-95
552.33
2.058 Ac.

.86 Ac. PARCEL
.38 Ac.
CORPORATION LINE
552.53'
840-350
966-26
.48 Ac.

162.34
162.34
162.34
399'
415.8'
415.8'
30.01'
36'

8

J. & B. RICHARDS
806-136
1.0695 Ac

680'
113.56'

400-773
15 Ac.

MATCH LINE

SEE PAGE EIGHTEEN

VOL 17-129
KENWOOD ACRES SUB.
Re-recorded: VOL. 20-PG. 7,8

418-50

1.77 A

400-771
537-601
574-1189
D. Smallwood 1/3 INT. & TRUSTEE
J. Hostetler 2/3 INT.
15 Ac. Tp. & Vill.

3.80 Ac. Vill.

966-26

N
W E
SCALE 1"=66'

JANUARY 1, 1995
RELATIVE REPRESENTATION

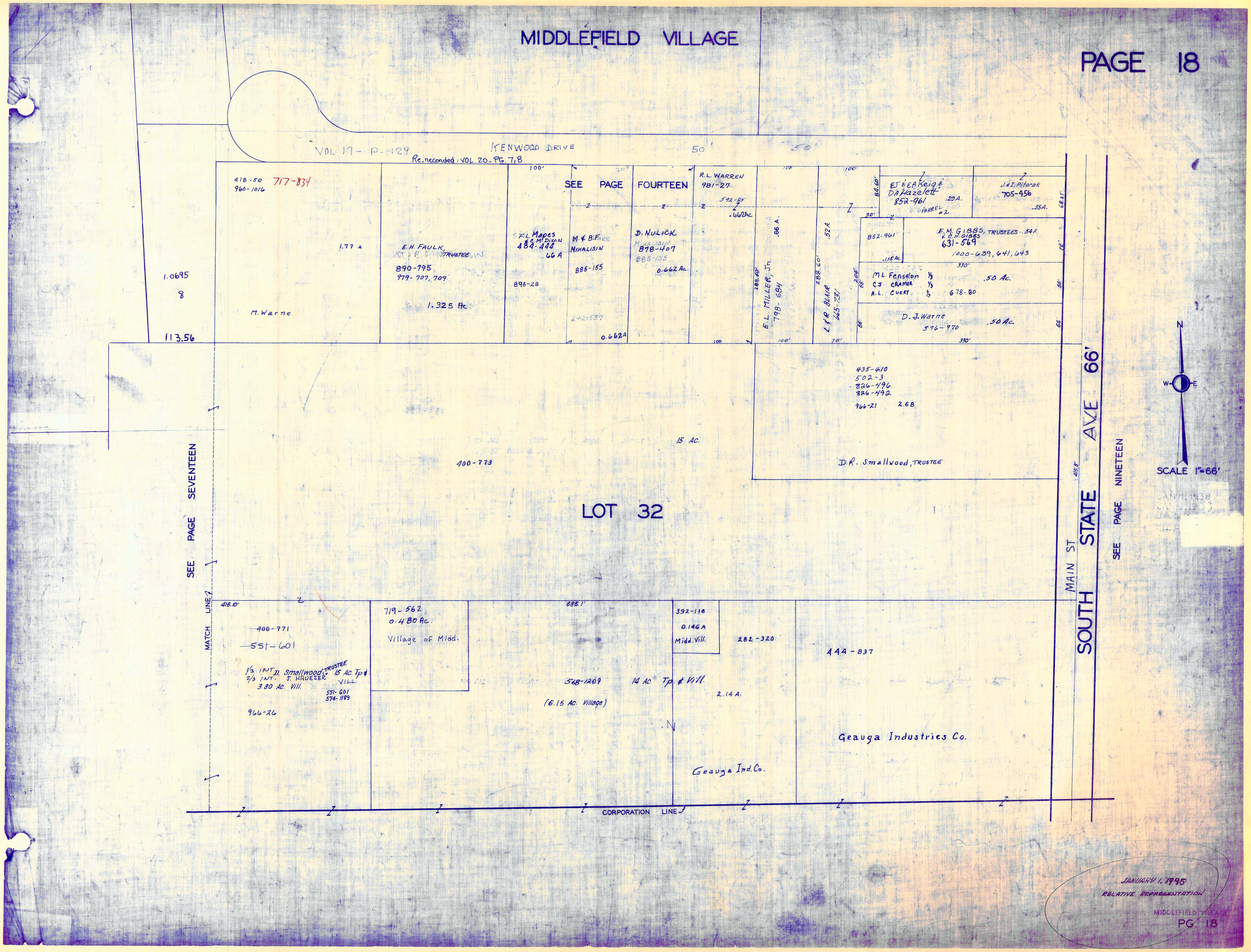
MIDDLEFIELD VILLAGE
PAGE 18
VOL 17 - P. 129
KENWOOD DRIVE
Re-reconded: VOL. 20 - PG. 7,8
SEE PAGE FOURTEEN
418-50
960-1016
717-834
1.77 A
E.H. FAULK, TRUSTEE
890-795
979-707, 709
1.325 Ac.
M. Warne
1.0695
8
113.56
F.L. Mapes & E.M. Dixon
484-444
.66 A
893-28
M. & B.F. MIHALISIN
885-155
242-537
0.662A
D. NULICK
878-407
885-155
0.662 Ac.
R.L. WARREN
981-27
592-85
.662Ac
E.L. MILLER, Jr.
798-684
.66 A.
L. & R. BLAIR
665-731
.52 A.
E.J. & E.A. Keig & D.A. Hazelett
852-961
.29 A.
PARCEL #2
J. & I. Pitorak
705-456
.35 A.
852-961
.115 Ac.
E.M. GIBBS, TRUSTEES
C.H. GIBBS
631-569
1000-639, 641, 643
.54 A.
M.L. Fenselon 1/3
C.J. CRAMER 1/3
A.L. CURRY 1/3
678-80
.50 Ac.
D. J. Warne
576-970
.50 Ac.
435-410
502-3
826-496
826-492
966-21
2.68
D.R. Smallwood, TRUSTEE
15 Ac.
400-773
LOT 32
SEE PAGE SEVENTEEN
MATCH LINE
416.10'
400-771
551-601
1/3 INT. D. Smallwood, TRUSTEE
2/3 INT. J. HRUETER
3.80 Ac. Vill.
15 Ac. Tp. & VILL.
551-601
574-1189
966-26
719-562
0.480 Ac.
Village of Midd.
686.1'
568-1209
14 Ac. Tp. & Vill.
(6.15 Ac. Village)
392-118
0.146 A
Midd. Vill.
282-320
2.14 A.
444-837
Geauga Industries Co.
Geauga Ind. Co.
CORPORATION LINE
MAIN ST
SOUTH STATE AVE 66'
SEE PAGE NINETEEN
N
W
E
SCALE 1"=66'
JANUARY 1, 1995
RELATIVE REPRESENTATION
MIDDLEFIELD VILLAGE
PG. 18

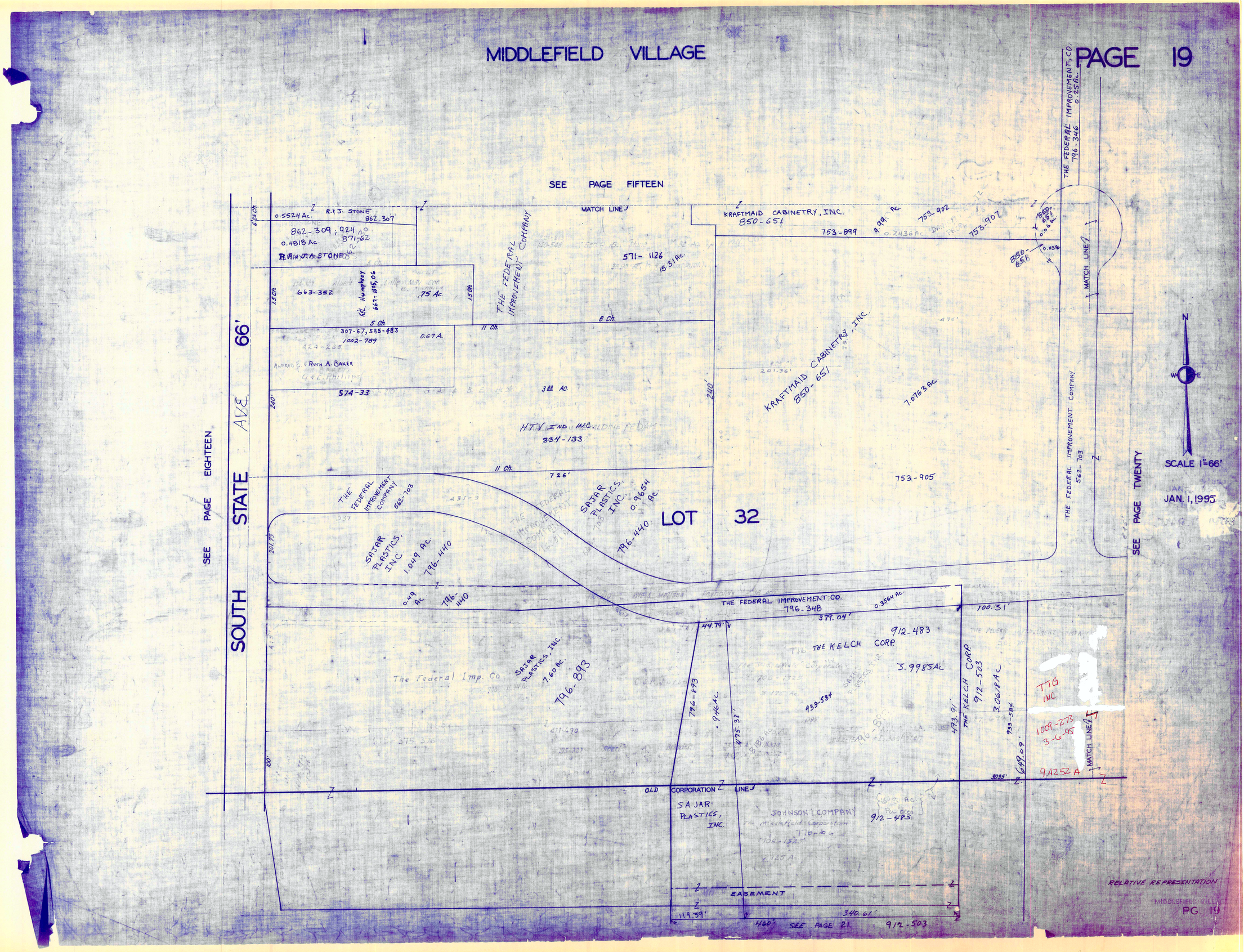
MIDDLEFIELD VILLAGE
PAGE 19
SEE PAGE FIFTEEN
SEE PAGE EIGHTEEN
SEE PAGE TWENTY
SOUTH STATE AVE 66'
LOT 32
MATCH LINE
KRAFTMAID CABINETRY, INC.
850-651
753-899
753-902
753-907
753-905
THE FEDERAL IMPROVEMENT COMPANY
THE FEDERAL IMPROVEMENT CO.
796-348
THE KELCH CORP.
912-483
3.9985 Ac
SAJAR PLASTICS, INC.
796-893
7.60 Ac.
SAJAR PLASTICS, INC.
1.049 Ac.
796-440
HTV IND. INC.
834-133
THE FEDERAL IMPROVEMENT COMPANY
562-703
THE FEDERAL IMPROVEMENT COMPANY
796-346
0.25 Ac.
R.J. STONE
862-307
862-309, 924
871-62
0.4818 Ac.
663-352
Kel. Humphrey
667-1305, 06
.75 Ac.
307-67, 585-483
1002-789
0.67 A.
Ruth A. Baker
574-33
571-1126
15.31 Ac.
7.0763 Ac.
THE KELCH CORP.
912-503
3.0618 Ac
933-584
TTG INC
1009-273
3-6-95
9.4252 A
OLD CORPORATION LINE
SAJAR PLASTICS, INC.
JOHNSON COMPANY
912-483
EASEMENT
SEE PAGE 21
912-503
SCALE 1"=66'
JAN. 1, 1995
RELATIVE REPRESENTATION
MIDDLEFIELD VILLAGE
PG. 19

MIDDLEFIELD VILLAGE

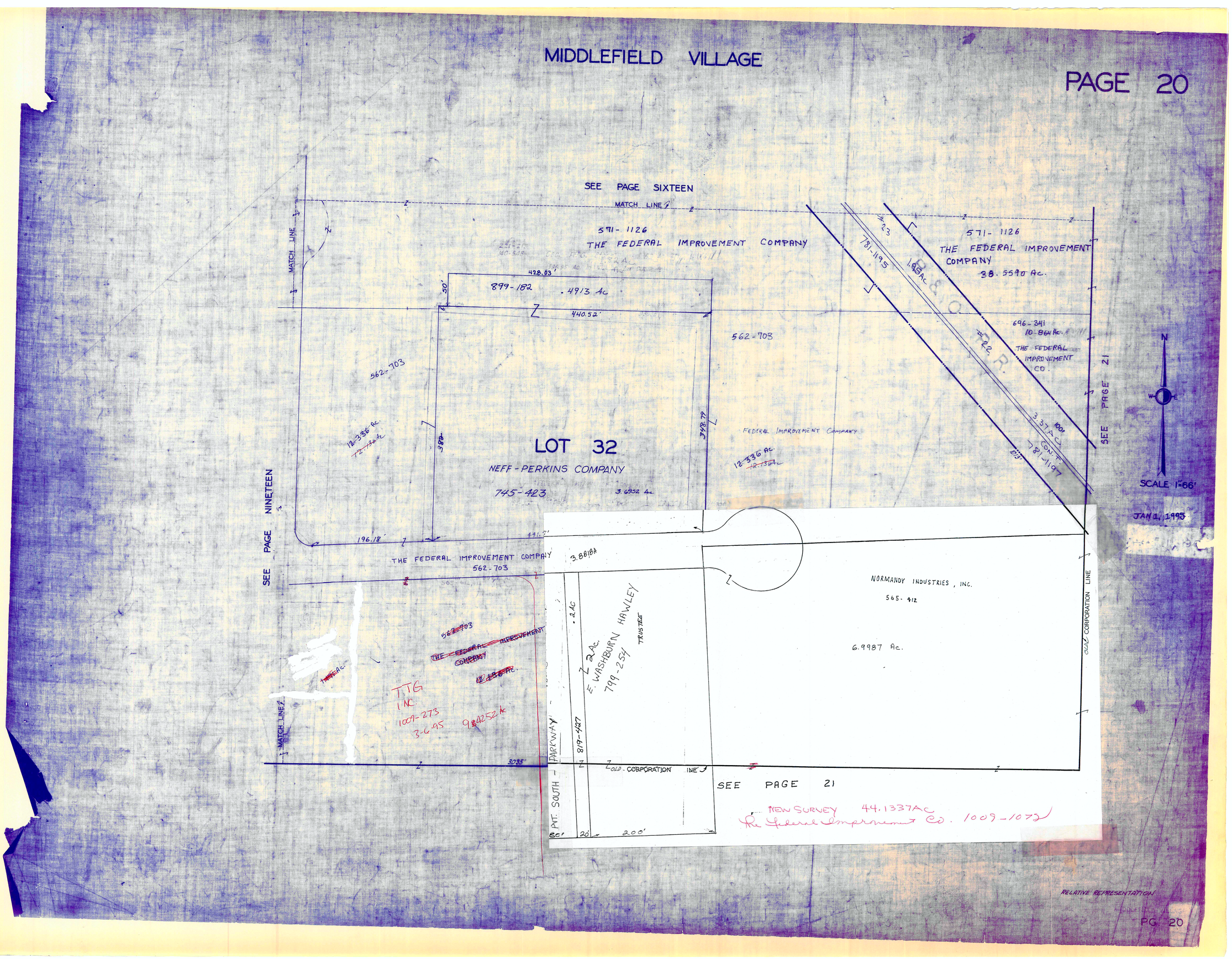

RELATIVE REPRESENTATION

P. POPOVIC 607-867

E. & K. JEROUSEK 714-198

M. LOZET 508-283

W. & H. FISHER 637-1125

D. E. GYLER 581-221

J. HOLZHEIMER 709-1301

221-213
378-452

R. & A. WODA ET. AL.
FAMILY TRUST
710-1153
1030-77

571-1126
THE FEDERAL IMPROVEMENT COMPANY
38.5590 AC.

VILLAGE CORPORATION LINE

MIDDLEFIELD TWP TRUSTEES
663-344

405.42' (PER SURVEY)

THE FEDERAL IMPROVEMENT CO
696-341
10.864 Ac.

VILLAGE CORP LINE / TOWNSHIP LINE
2513.40' (PER SURVEY)

SCALE 1" = 200'

JAN. 1, 1995

SEE PAGE 24-A

THE FEDERAL IMPROVEMENT COMPANY
761-627

THE VILLAGE OF MIDDLEFIELD
761-1197
3.37 AC
1.85 AC
761-1196

LOT 32 LOT 33 LOT 34 LOT 35 LOT 36 LOT 37 LOT 38 LOT 39
696-341
18.167 Ac.

GEAUGA COUNTY COMMISSIONERS
478-436, 438
480-100, 102

GEAUGA COUNTY AIRPORT

SEE PAGE 20

SEE PAGE 19

INDUSTRIAL PARKWAY

912-483

SAJAR PLASTICS, INC.
796-893

THE KELCH CORP

7.60 Ac

3.9985 Ac

933-584

933-584

J & G PARTNERSHIP
890-431

2.33 Ac

119.39'

346.61'

460'

912-583

555.70'

3.06 PAc

TIG INC
1009-273
3-6-95

OLD CO. R.R. LINE

SOUTH PARKWAY

220'

THE FEDERAL IMPROVEMENT CO 1009-1072
696-341
32.072 Ac
29.011 Ac
WAS 54.56 Ac
LEAVING 48.96 Ac

44.1337 Ac

9.4252 Ac

537.95'

L. DONALDSON
480-106

F. BOOK
425-922

ORDINANCE 89-05

1009-1072
19-04340

696-341

E. WAGENHEIM HAWLEY TRUSTEE

565-412
NORMANDY 2nd 2.2 Ac

972.84'

1018.09'

449.58'

Sec 18

I. FARMWALD
VOL. 195 - Pg. 632

O.L. 32
O.L. 39

706-1058
M. FARMWALD

332-392
Geauga Industries Co.

367-392
Geauga Industries Co. 7.60 Ac

233-50
Geauga Industries Co. 1.215 Ac.

Geauga Industries Co. 332-391 0.91A Ac.

Geauga Industries Co. 332-391 0.72 Ac.

GEAUGA COUNTY 765-1072 0.45 Ac.

362-562
E. YOUNG
459-314
0.93 Ac.

2.55
558-898

STATE AVE.

66'

GEORGIA ROAD

SEE PAGE 24

MIDDLEFIELD VILLAGE

RELATIVE REPRESENTATION

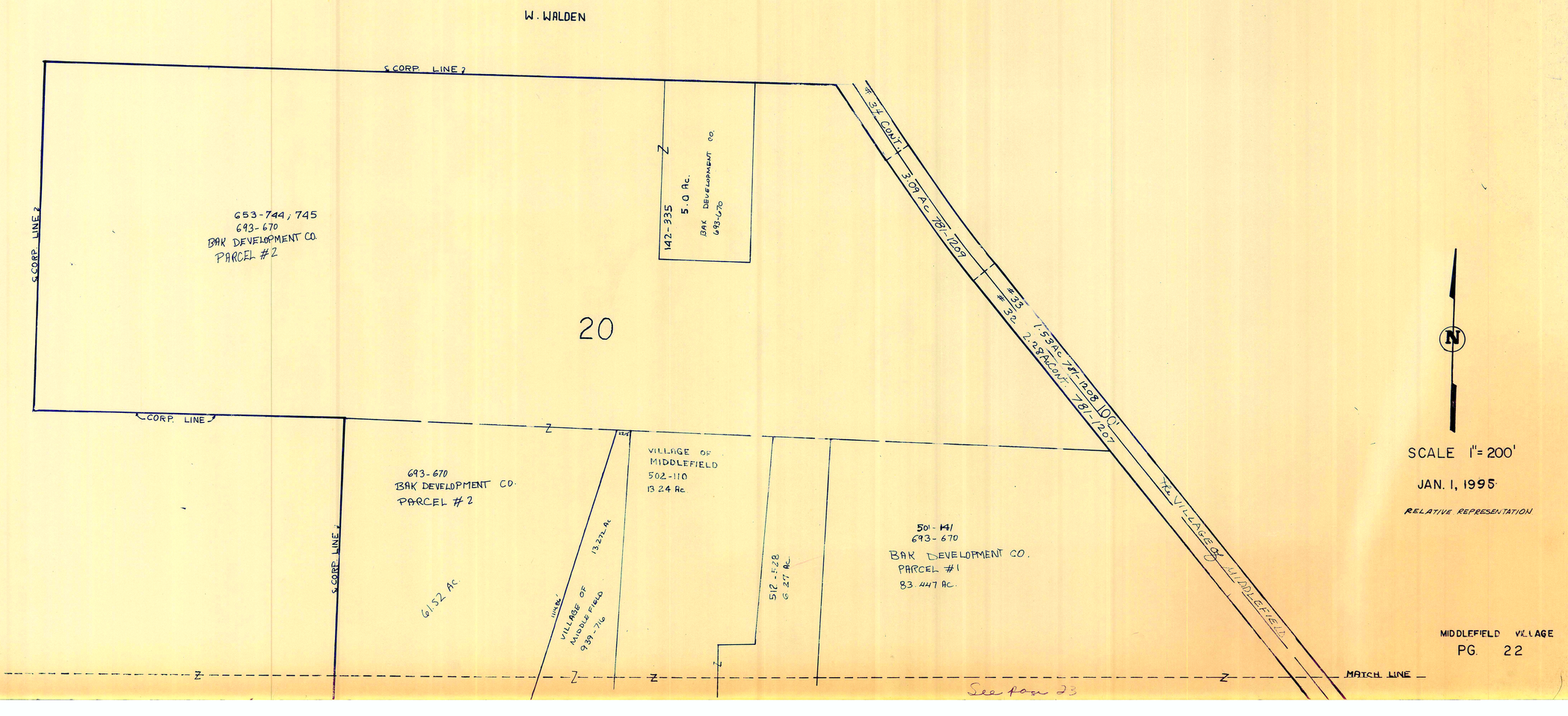
W. WALDEN
CORP. LINE
653-744, 745
693-670
BAK DEVELOPMENT CO.
PARCEL #2
142-335
5.0 Ac.
BAK DEVELOPMENT CO.
693-670
20
#34 CONT.
3.09 Ac. 781-1209
#33
#32
1.53 Ac. 781-1208
2.28 Ac. CONT. 781-1207
100'
TO VILLAGE OF MIDDLEFIELD
693-670
BAK DEVELOPMENT CO.
PARCEL #2
61.52 Ac.
VILLAGE OF MIDDLEFIELD
502-110
13.24 Ac.
VILLAGE OF MIDDLEFIELD
939-716
13.272 Ac.
512-528
6.27 Ac.
501-141
693-670
BAK DEVELOPMENT CO.
PARCEL #1
83.447 Ac.
MATCH LINE
N
SCALE 1"= 200'
JAN. 1, 1995
RELATIVE REPRESENTATION
MIDDLEFIELD VILLAGE
PG. 22
See page 23

See page 22

MATCH LINE

VILLAGE OF MIDDLEFIELD 502-110 13.24 Ac.

512-528 N 6.27Ac.

MIDD. VILLAGE 247-427 2.0 Ac.

501-141

693-670 BAK DEVELOPMENT CO. PARCEL #1

H.B. WILLIAMS - ET AL 933-1204

VILLAGE OF MIDDLE FIELD 939-716

13.272 Ac.

178-236

735-847 THE VILL OF MIDD.

MID-MEADOWS ASSOC. BLOCK "A"

6.17 Ac. FR. THE DOMINATE MID-MEADOWS PHASE #1

21

OPEN SPACE 'B' 1.689 Ac. 812-433

1.202 AC PHASE #2 VOL 21-122

693-670 653-744, 745 BAK DEVELOPMENT CO. PARCEL #2

61.52 AC

5.6573 Ac. (Total)

PLACE 60'

MEADOW VIEW

VILLAGE OF MIDDLEFIELD 2.8 Ac. 748-1179

MIDD VILLAGE 239-230 1.68 Ac.

SOLD CORP LINE

693-670 BAK DEVELOPMENT CO. PARCEL #1

Parcel #31 CONTINUED 781-1206 TO VILLAGE OF MIDDLEFIELD 4.25 Ac.

#32 2.128 Ac. 781-1207

SCALE 1" = 200'
JANUARY 1995

N

812-433 OPEN SPACE 'A' 1.4479 Ac. MID-MEADOWS 812-433

J.A.& J.K. MORDESOVICH 958-654

853-132 6 810-1057 R.R. KAISER .946

BLOCK "B"

2.0826 Ac. 3.

MIDD. LTD. 835-1290 864-136

2.1924 Ac. 2.

4.101 Ac. GEAUGA HOMES LTD. 705-876

7.0178 Ac. NORTHVIEW PARTNERSHIP 783-753 805-964 893-530

VIEW DRIVE 60' MID-MEADOW SUB PHASE 2

NORTH

BURDKIDZ, LTD.

810-921 810-920

0.84 Ac.

595-977 G. KILKO 582-980 1.68 Ac.

D. WILLIAMS 254-88 879-689 1.0 Ac.

I. WHITE (TRUSTEE) 667-717 803-244 1.0 Ac.

K. ASHBA 890-56 1.414

0.37 Ac.

0.1148 Ac.

738-59

A.C. & K.W. WATSON 927-663

R.M. ISSC. NORTH VIEW DRIVE N 60'

D. & D. ZUKOFSKY 542-95 0.50 Ac.

T.F. & K.W. DOLAN 933-111

VOL. 28-P.25 RECORDER

812-433 OPEN SPACE 'C' 1.0457 Ac.

MID-MEADOWS 812-433

T.A.& D.M. SOLAKOWSKI 899-1107

690-208 690-712 .492 Ac.

MIDDLEFIELD 239-230

VILLAGE OF MIDDLEFIELD

J.A.& J.K. MORDESOVICH 958-654 .947

E. WENGERD 895-4933

.265 N.E. WHITE 633-105 871-1279 940-524 .946

TROPP .275

SPRINGDALE SUB #1 VOL 10-13

SPRINGDALE CT.

CEDARWOOD

OAKDALE ST. VOL 10-13

SPRINGDALE DR.

THE CROSSING

MAPLE AVE.

ELMWOOD ST.

SPRINGDALE SUB VOL 2-43

T. & B.L.A. WILLIAMS 954-105

I. WHITE 667-756 802-732 941-1541

E.L. MORANO 896-584

B. TARSH 617-1079 891-1060

342

WEST HIGH ST. KINGSMAN ROAD S.R. 87

30

NORTH VIEW DRIVE N 60'

7705 3.016

VOL 22-1 4.993 Ac.

COMPARTMENT LINE

ANNEXED 6-23-93 ORDINANCE - 94-105 A.S. FRANKLIN 951-731 5 AC

COUNTRY HEARTH HOMES 623-335 1.12 AC

1993

CORPORATION LINE

MIDDLEFIELD PARKWAY 693-338 9.98 Ac.

MIDDLEFIELD TOWNSHIP — SEE MAP E-I

B&B TROYER ENTERPRISES, INC. 864-318 4.45 Ac.

R.H. HARRINGTON 692-100 3.00 Ac.

HARRINGTON SQUARE 657-779 31.24 Ac.

R & T. ROGERS 536-301 3.00 Ac.

J & M HERDMAN 452-355 N 693-633

J. HERDMAN 512-240 693-633

SHELL INTERESTS 742-1026

OLD CORP. LINE

NANTUCKET COVE TOWNHOUSES SEE - PAGE 23A

MATCH LINE

31

BLDG 23

UNIT 1 E.R. BLASCHKE, S.B. SCHENCK 954-114 UNIT 2 E. & L. DOMOKOS 954-115

SEE MIDDLEFIELD TOWNSHIP MAP E-I

SEE MIDDLEFIELD VILLAGE PAGE 26

RELATIVE REPRESENTATION

NANTUCKET COVE TOWNHOUSES

MIDDLEFIELD VILLAGE PAGE 23A

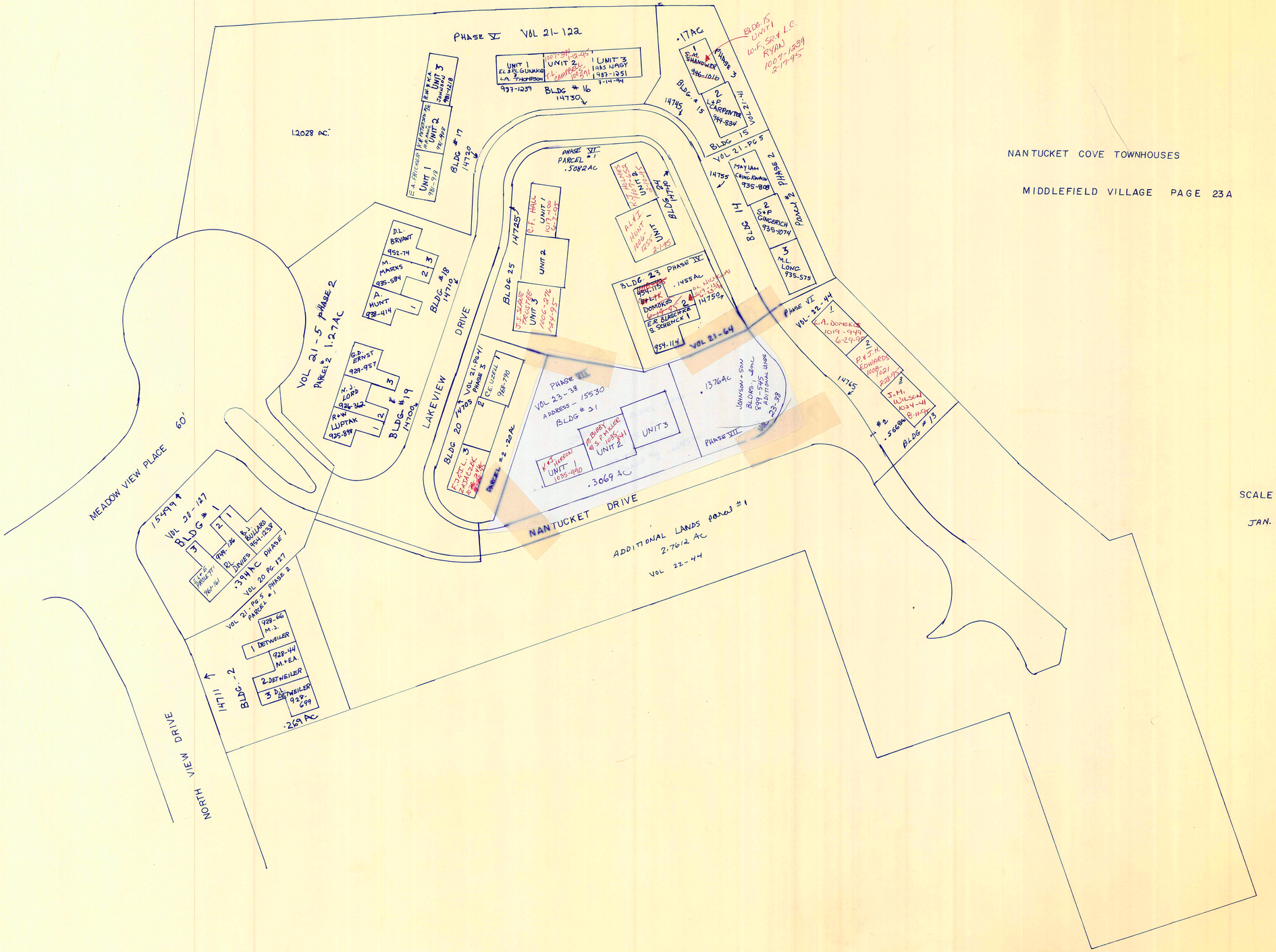

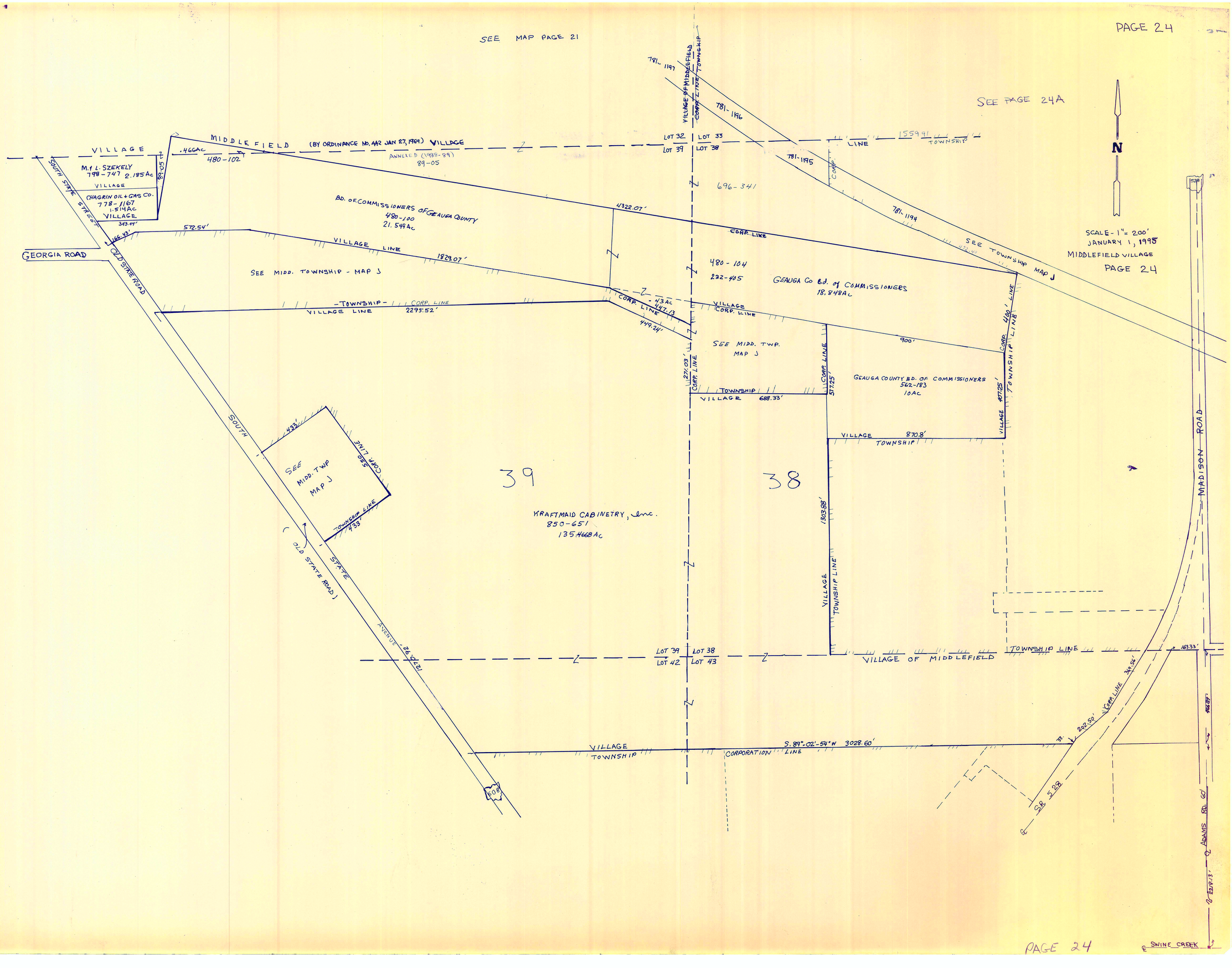
SEE MAP PAGE 21
SEE PAGE 24A
N
SCALE - 1" = 200'
JANUARY 1, 1995
MIDDLEFIELD VILLAGE
PAGE 24
MIDDLEFIELD (BY ORDINANCE NO. 442 JAN 27, 1969) VILLAGE
ANNEXED (1988-89)
89-05
VILLAGE
M. & L. SZEKELY
798-747 2.185 Ac
CHAGRIN OIL & GAS CO.
778-1167
1.514 Ac
VILLAGE
SOUTH STATE STREET
GEORGIA ROAD
OLD STATE ROAD
BD. OF COMMISSIONERS OF GEAUGA COUNTY
480-100
21.549 Ac
VILLAGE LINE
SEE MIDD. TOWNSHIP - MAP J
TOWNSHIP
CORP. LINE
VILLAGE LINE
2295.52'
CORP. LINE
VILLAGE OF MIDDLEFIELD
CORP. LINE
TOWNSHIP
LOT 32
LOT 33
LOT 39
LOT 38
LINE
TOWNSHIP
696-341
4322.07'
CORP. LINE
SEE TOWNSHIP MAP J
480-104
232-405
GEAUGA Co Bd. of COMMISSIONERS
18.848 Ac
VILLAGE
CORP. LINE
SEE MIDD. TWP. MAP J
TOWNSHIP
VILLAGE
688.33'
GEAUGA COUNTY BD. OF COMMISSIONERS
562-183
10 Ac
VILLAGE
870.8'
TOWNSHIP
SEE MIDD. TWP MAP J
TOWNSHIP LINE
SOUTH STATE AVENUE
OLD STATE ROAD
39
38
KRAFTMAID CABINETRY, Inc.
850-651
135.4668 Ac
VILLAGE
TOWNSHIP LINE
LOT 39
LOT 38
LOT 42
LOT 43
VILLAGE OF MIDDLEFIELD
TOWNSHIP LINE
VILLAGE
TOWNSHIP
CORPORATION LINE
S. 89°-02'-54" W 3028.60'
MADISON ROAD
ADAMS RD. 60'
SWINE CREEK

SCALE 1" = 200'

JANUARY 1, 1995

SEE MIDDLEFIELD TWP. MAP J

MIDDLEFIELD VILLAGE PAGE 24-A

CORPORATION LINE

ANNEXATION - 89-05
1988-89

TOWNSHIP MAP J

CORPORATION LINE

761-627

THE FEDERAL IMPROVEMENT COMPANY

51.85AC

VILLAGE OF MIDDLEFIELD 781-1196 1.05AC

CORP LINE TOWNSHIP MAP J

MADSON ROAD

528

SEE VILLAGE MAP PAGE 21

LOT 32 | LOT 33

LOT 39 | LOT 38

21 781-1195 .79AC

CORP. LINE

SEE TOWNSHIP MAP J

ANNEXED 1988-89 89-05

696-341

89-05

SEE VILLAGE PAGE 24

1988-89 ANNEXED 89-06

781-1194

VILLAGE CORPORATION LINE

See TOWNSHIP MAP J

OLD STATE RD.

CORP. LINE

MIDDLEFIELD VILLAGE

PAGE 25

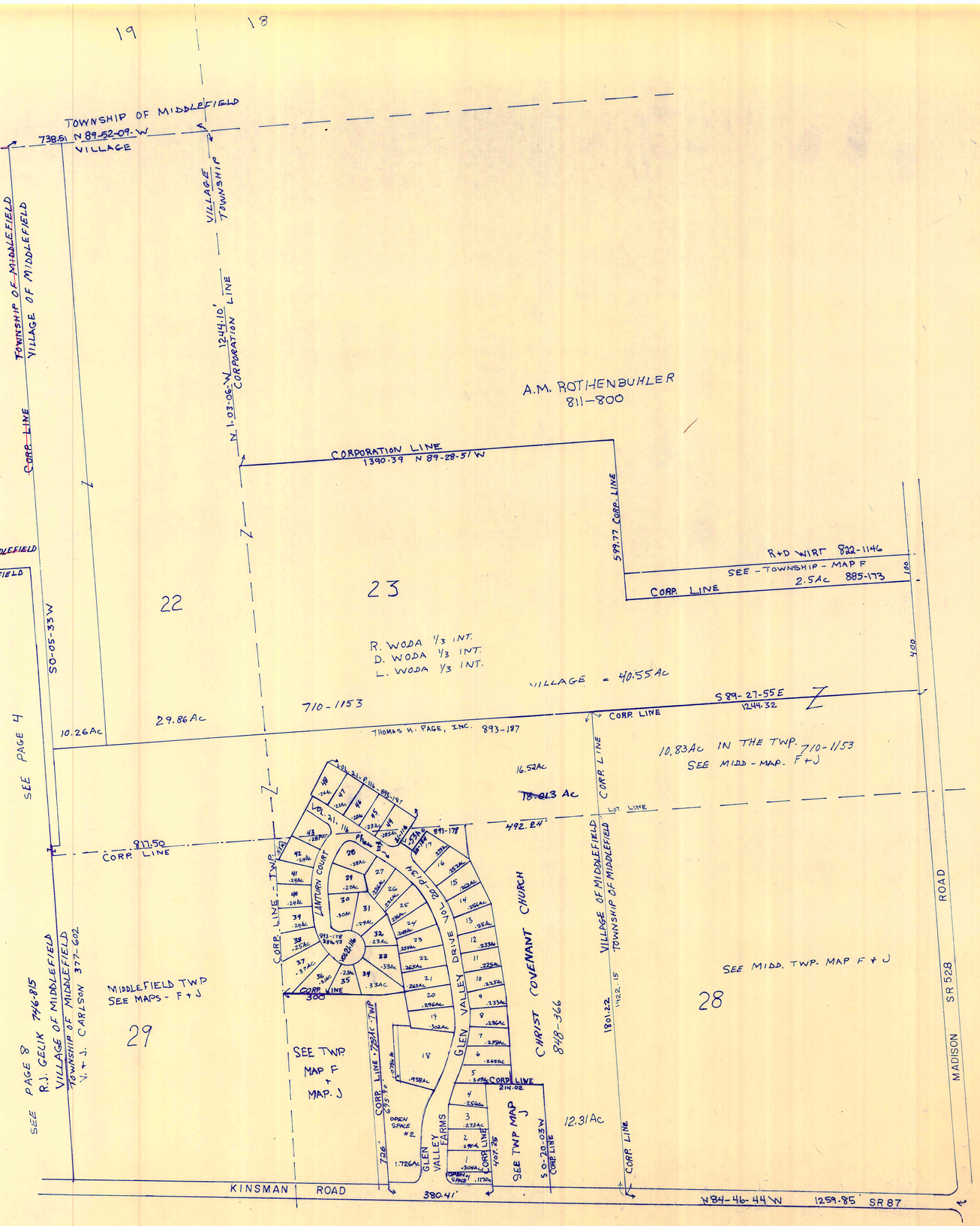

S/L	GLEN VALLEY FARMS #1	DATE	VOLUME
1	W.W. & B.M. HILL	9-10-93	953-532
2	~~N.M. PUSKARIUS~~ D.F. IADORELLI	~~12-16-93~~ 1-20-94	~~965-1085~~ 969-1211
3	COUNTRY VALLEY ESTATES, LTD.	7-1994	988-395
4	W.H. & E.A. DUNLAP	3-24-95	1011-240
5	J. LINNAN	12-9-94	1002-1179
6	J.J. & L. LAZZARA	7-18-94	988-329
7	M.L. PATTERSON, SR. & Y.M. PATTERSON	1-4-94	968-149
8	~~COUNTRY VALLEY ESTATES, LTD.~~	~~9-30-94~~	~~995-1007~~
9	COUNTRY VALLEY ESTATES, LTD.	9-30-94	995-1009
10	COUNTRY VALLEY ESTATES, LTD.	2-1-95	1007-128
11	M.B. & M.M. HANISH	12-30-93	967-1170
12	B.J. & G.T. WALLACE	12-30-93	967-1073
13	D.S. & P.J. MIHALIK	12-29-93	967-317
14	S. JEREB	5-28-93	941-459
15	R.T. & J.M. ROSS	8-1-94	989-858
16	M.M. MUHL & B.M. LYNE	9-27-93	954-1115
17	R.A. & R.M. GEITHER	1-12-94	968-1315
18	~~ENCUMBRANCE~~ L.C. + S.K. HARRIS	5-27-93	~~941-1232~~
19	E. & P.L. MARCHINY	9-27-93	954-1325
20	COUNTRY VALLEY ESTATES, LTD	3-18-94	988-397
21	R.R. & C.A. WOLFERT	8-31-94	992-929
22	COUNTRY VALLEY ESTATES, LTD.	2-1-95	1007-124
23	~~COUNTRY VALLEY ESTATES, LTD.~~ THOMAS H. PAGE, INC.	~~2-1-95~~ 11-2-93	~~1007-124~~ 960-449, 500
24	V.J. GIBALDI	12-8-94	1002-912
25	E. & A. KUBIK	2-28-94	973-318
26	~~MCCORMICK BROS PARTNERSHIP~~ A.J. & D.J. WEATHERALT	~~2-27-95~~ 12-12-93	~~1017-1238~~ 964-1138
27	S.J. & M.E. SARGENT	8-22-94	991-1021
	GLEN VALLEY FARMS #2 VOL 21 - P 116 & 117		
28			
29			
30			
31	DAMON HOMES, INC.	11-29-95	1034-629
32	DAMON HOMES, INC.	6-26-95	1019-398
33			
34			
35	~~MARANSON DEVELOPMENT CO. INC~~ S.H. & C.S. STEFANIK	~~5-25-95~~ 5-30-95	~~1016-456~~ 1016-424
36	~~DAMON HOMES, INC~~ a/c/a M.L. MULLETT	~~5-25-95~~ 6-23-95	~~1035-793~~ 1017-1354
37	K. & E. KRESCONKO	~~12-12-95~~ 7-26-94	~~1035-1397~~ 995-391
38			
39	~~DAMON HOMES, INC~~ C.E. + L.A. KLEIN	~~10-27-95~~ 10-3-95	~~1032-781~~ 1032-783
40			
41	D.P. & C. LOCHER & E. PAINTER	2-24-95	1008-557
42			
43	FRANK W. KLARICH	7-11-95	1020-1136
44	DAMON HOMES, INC.	12-26-95	1037-31
45	DAMON HOMES, INC.	9-5-95	1026-906
46	MARANSON DEVELOPMENT CO. INC.	5-19-95	1015-1330
47	~~DAMON HOMES, INC. JAMES G. DANN~~	~~12-15-95~~	~~1003-432~~ 1017-610
48	DAMON HOMES, INC.	12-26-95	1037-30

H & R.H. & S.E. KOONTZ 1015-912 5-18-95

PAGE 25

129.0826Ac
ORDINANCE 91-150
MIDD. ANNEXED 12-24-91

SCALE 1" = 200'
JAN. 1, 1995

MATCH LINE TO P 23

SEE PAGE 23

31

MIDDLEFIELD PARKWAY
693-338

~~000.00 Ax~~
999RAx

1591.37

673
TOWNSHIP CORP. LINE

CORPORATION LINE
773.25

ORDINANCE 93-115 6-23-93
TOWNSHIP CORPORATION LINE
ORDINANCE 93-113
TOWNSHIP CORPORATION LINE

VILLAGE
CORPORATION LINE TOWNSHIP

SEE MIDDLEFIELD TOWNSHIP MAP I

SEE PAGE 13

See page 13

See page 17

SEE PAGE 17

LOT 31

LOT 32

12-145

CURV. PROP. 17

CORP. LINE

LAKE AVENUE

CLOVERDALE DR.
MID. TOWNSHIP

VOL 21-125 ANNEXATION
S/L 1 1.492Ac
J. MULLETT
669-729

S.R. GARDNER
886-274

CORPORATION LINE

S/L 2 1.60Ac
RESOLUTION 93-27
ORDINANCE 98-104
CORP. LINE

CORPORATION LINE

577

SEE MIDDLEFIELD TOWNSHIP MAP I

MIDDLEFIELD VILLAGE
MAP PAGE 26
SCALE - 1" = 200'
JAN. 1, 1995

MIDDLEFIELD

MIDD. VILLAGE — THE MAX H. & RUTH B. GOODING SURVEY — VOL 6 - Page 71

DATE	OWNER	S/L	AC	VOL	PAGE	TRANSFERRED TO:	S/L	DATE	VOL	PAGE	TRANSFERRED TO	S/L	DATE	VOL	PAGE	TRANSFERRED TO:	S/L	DATE	VOL	PAGE
	N. NELSON	1	0.26	562	720															
	R. & D. BAUMGARTNER	2	0.275	801	687															
	F. FALES	3	0.275	387	456															
	S.L. THOMAS	4	0.275	480	812															
	T. & R. MOSS	5	0.275	553	1278															
	L. McELROY aka L. EDWARDS	6	0.275	710	586	P.E. GILDERSLEEVE	6	9/25/44	982	861										
	R. & E. CHRISTAFFERSON	7	.31	873	912	E. CHRISTAFFERSON	7	10/29/03	959	1222	E. CHRISTAFFERSON	7	9/30/64	986	942					
	" "	8	"	873	912	" "	8	"	"	"	" "	8	"	"	"					
	J. & M. BORKHOLDER	9	0.275	495	418															
	K. & J. HERRON	10	0.276	785	9															
	G. & J. TROPF	11	0.275	734	289															
		12																		
		13																		
	M. & D. MIHALISIN	14	0.58	798	1															
	L. & K. JONES	15	0.26	690	201															
	" "	16	0.42	"	"															
	D. & S. CLARKE	17	0.39	576	1351	S. CLARKE	17	6/27/44	983	136										
	T.A. & D.M. POLAKOWSKI	18	0.35	879	1107															
	W. & T. HOSTETLER	19	0.35	833	1012															
	J.W. & B. STEELE	20	0.24	765	891															
	R.L. & E.A. CSOKMAY	21	0.23±0.15	894	969															
	R. & L. KASER	22	0.37	524	33															
VOL 9 - 13	SPRINGDALE SUB. #1 & #2																			
	D. & M. PARTON	1	0.247	705	121															
	K. QUILLEN	2	0.25	550	892	J. STEVENS	2		619	392	M.E. & V. BOYLES	2	2/28/98	1010	590					
	P.L. WISEMAN	3	0.25	795	31															
	R.L. & T.K. DETWEILER	4	0.25	928	1318	C. & L.E. GAUSE	4	5/22/64	982	537										
	G.W. & B.J. WILKES	5	0.235	587	639															
	N. LANGHAM	6	0.293	915	933															
	A. & M. SATTERLEE	7	0.247	815	442	also Northerly 5' of S/L 8: 815-442														
	G. FULOP	8	0.282	780	739	also Northerly 15' of S/L 9: 780-739														
	A. & D. BARCIKOWSKI	9	0.250	537	924	also Northerly 25' of S/L 10: 537-924														
		10				also Southerly 50' of S/L 10: 936-270														
	E. STEWART	11	0.247	936	270															
	E. & E. SELBY	12	0.580	484	600															
	M.E. & E. BRILLA, III	13	0.524	912	14															
	W. & B. OSMOND	14	0.468	576	1033															
	" "	15	0.412	576	1032															
	A.B. & R.M. HILL	16	0.356	902	966															
	R. DEMARCO	17	0.373	693	1206															
	D. & C. HERSH	18	0.237	810	243															
	R.J. & A.M.Z. DETWEILER	19	0.250	878	90															
	" "	20	0.250	845	1198															
	E. & C. ZIEGLER	21	0.250	702	551															
	J. & D. SMITH	22	0.250	617	728															
	L.G. & L.E. EIERMANN	23	0.250	593	909															
	B.R. HATCH	24	0.250	773	292	E.M. SCIZUGGS	24	0.250	1033	631										
	E. & M. COX	25	0.250	855	519															
	M.A. & K.A. CONTINENZA	26	0.237	921	66,68	K.A. CONTINENZA	26	.237	996	1022										
	J.L. & P.V. MILLER	27	0.249	537	672															
		28																		
	P.G. WATSON	29	0.332	959	837															
	NANCY L. SHUMINSKI	30	0.283	723	614															
	R. & J. WEIRICK	31	0.283	813	1031															
	T.L. & V. McEANENY	32	0.283	551	201	V. McEANENEY			974	499										
	W. & K. BLUE	33	0.283	591	1090															
	R. & D. KLEPPER	34	0.282	593	722															
	K. & E. FERRY	35	0.335	551	256															
	B. MAZZONE	36	0.362	551	181															
	D.M. MARES	37	0.333	775	1109															
	A. & S. PETRICK	38	0.323	661	337															
		39																		
	W.F. & D.M. CANTERBURY	40	0.333	552	913	A.R. & J.M. FREIBERG p.ttl	40	.333	1024	15										
	J. BRUCE	41	0.281	663	711															
	T. & P. AKERS	42	0.280	839	457															
	C.J. BRIGHAM	43	0.279	551	574															
	ALLEGHENY WESLEYAN METHOD.	44	0.297	647	541															
	M. & D. ROACH	45	0.332	856	447															
	J.W. & K.M. BLASIUS	46	0.350	551	540															
	R.A. & A. BRAUN	47	0.357	556	1077															
	J.R. HOSTETLER	48	0.335	937	625															
	W.J. SLY	49	0.332	766	771															